

GOVT OF ASSAM
OFFICE OF THE EXECUTIVE ENGINEER : MORIGAON WATER RESOURCES DIVISION
MORIGAON

No. MGWRD/M-2/Pt.-III/2026/ 7821

Dt. 18.2.2026

To,

✓ The District Dev. Commissioner,
Morigaon.

Sub: Submission of up to date regular Status Report of ongoing schemes along with Annexure-A,B,C,D and PPT (hard and soft copy) upto 18th February, 2026.



Ref: No.DCP/2357/2023-DCP-MRG/ Dt.17.02.2026

Sir,

With reference to the subject cited above, I have the honour to submit herewith the up to date regular status of all ongoing schemes executed under SOPD-G/SOPD-GSP/NABARD/NIDA/ADB etc. along with Annexure-A,B,C,D and PPT (hard and soft copy) upto 18th February, 2026 under Morigaon Water Resources Division, Morigaon for favour of your kind disposal.

Encl: As Above

Yours Faithfully,


for Executive Engineer
Morigaon W.R. Division
 Morigaon

STATUS OF ONGOING SCHEMES AS ON 18.02.26

Name of Division: Morigaon W.R. Division,
Scheme executed under : SOPD-G/SOPD-GSP/NABARD/NIDA etc.

SI No.	Name of scheme	Estimated Cost	Progress as on 18.02.2026	Financial Progress (Rs. in Lakh)										Completed during / target date of completion
				Upto last quarter (Oct, Nov, Dec/2025)			During this quarter (Jan, Feb, Mar/2026)			Up to date Progress as on 18.02.2026				
				State Share	NABARD Share/ Loan Share	Total	State Share	NABARD Share/ Loan Share	Total	State Share	NABARD Share/ Loan Share	Total	Total	
1	2	3	4	5	6	7	8	9	10	11	12	13	14	
UNDER NABARD RIDF														
1	Anti-erosion measures to protect Pabhakati/Garubandha area from erosion on the left bank of river Brahmaputra (RIDF-XXVIII)	3518.00 L	98%	143.99232	2848.52600	2992.51832	NIL	NIL	NIL	143.99232	2848.52600	2992.51832	Feb-26	
2	A/E measures to protect Mirkata area under Mayong Revenue Circle from the erosion of river Brahmaputra (RIDF-XXVIII)	983.00 L	100%	36.53800	826.02700	862.56500	NIL	NIL	NIL	36.53800	826.02700	862.56500	Work Physically Completed	
3	Construction of T/Dyke on left bank of river Kollong from Dighaliati to Telahi including construction of sluice gates. (RIDF-XXIX)	3580.69 L	94%	79.26500	3027.50100	3106.76600	NIL	NIL	NIL	79.26500	3027.50100	3106.76600	Feb-27	
4	Anti-erosion measures to protect Kasohilla area from the erosion of river Brahmaputra (RIDF-XXIX)	1450.00 L	80%	53.61070	1018.60300	1072.21370	NIL	NIL	NIL	53.61070	1018.60300	1072.21370	Feb-26	
5	Pro-siltation measures to protect Boramari area from the erosion of river Brahmaputra (RIDF-XXIX)	195.00 L	80%	NIL	NIL	NIL	NIL	NIL	NIL	NIL	NIL	NIL	Feb-26	
6	Anti erosion measures to protect both bank of river Killing from erosion at different reaches (Ph-II)	474.00 L	65%	NIL	135.09000	135.09000	NIL	NIL	NIL	NIL	135.09000	135.09000	May-26	
7	Recoupment of flood embankment on both bank of river Kollong at different reaches including protection measures and construction of T/dyke on L/B from Ch.6025m to Ch.7375m.	350.00 L	50%	NIL	99.75000	99.75000	NIL	NIL	NIL	NIL	99.75000	99.75000	Jun-26	
UNDER NIDA														
8	Construction and shifting of HT & LT line along with dismantling works due to construction of embankment from Dighaliati to Khatobori (NIDA)	163.21 L	100%	NIL	NIL	NIL	NIL	NIL	NIL	NIL	NIL	NIL	Work Physically Completed	
UNDER SOPD-G														
9	Construction of T/dyke along Right bank of river Killing from Ouguri to NH-Way	1600.00 L	100%	724.81822	NIL	724.81822	NIL	NIL	NIL	724.81822	NIL	724.81822	Work Physically Completed	
10	Anti-erosion measures to protect downstream of Kasohila to Chanaka area on left bank from erosion of river Brahmaputra	6546.20 L	55%	NIL	NIL	NIL	NIL	NIL	NIL	NIL	NIL	NIL	Aug-26	
11	A/E measures to protection of downstream Gunamora area from the erosion of river Kollong.	453.80 L	45%	NIL	NIL	NIL	NIL	NIL	NIL	NIL	NIL	NIL	Jul-26	
UNDER SOPD-GSP														
12	Flood Mitigation by Capacity Augmentation of Morisitup Beel, Morigaon, Assam	3600.00 L	0%	NIL	NIL	NIL	NIL	NIL	NIL	NIL	NIL	NIL	Work yet to start	

Accounts Officer
Morigaon W.R. Division
Morigaon


Executive Engineer
Morigaon W.R. Division
Morigaon


STATUS OF ONGOING SCHEMES AS ON 18.02.2026

Name of Division: Morigaon W.R.Division.

Scheme executed under : ADB

Sl No.	Name of scheme	Estimated Cost	Progress as on 18.02.2026	Financial Progress (Rs. In Lakh)					Completed during / target date of completion
				Supply	Works	Porcupine	Mobilization Advance	Total	
1	2	3	4	5	6	7	8	9	10
UNDER ADB									
1	Climate Resilient Brahmaputra Integtated Flood and Riverbank Erosion Risk Management Project in Assam-Morigaon, Nagaon, Tezpur Sub Project (Zone-B) (Morigaon Sub-Project, Phase 1(A))	24830.00 L	75%	6493.89599	5040.00297	721.61846	455.75465	12711.27207	Jan-27


Accounts Officer
Morigaon W.R. Division
Morigaon


Executive Engineer
Morigaon W.R. Division
Morigaon

Monthly status of Fund receipt and utilisation for the Month of February/2026


A. For Schemes: Funds received.

S.No	Admin Dept.	Name of Scheme (= Implementation Agency)	PFMS Code & SLS Code	Category CS/CSS/Sate/EAP etc.	Opening Balance With CAN/SNA/ Others-as applicable.		Opening Balance with the District/Council/Others--as applicable.		Current Year Allocation to District*		Fund received in the current Year (Rs. in Lakh)		Total funds available for Scheme	Funds utilised till now Amount & (% in bracket) (Rs. in Lakh)		Amount for which UCs are pending at the end of previous year	Utilisation Certificate submitted against total available funds for the current year	Amount for which UCs are pending as on date.		Remarks	
					Central Share	State Share	Central Share	State Share	Central/ NABARD/ IDA Share	State Share	Central/ NABARD/ D Share	State Share		Of Previous Year	Of Current Year						
1	Water Resources	Anti-erosion measures to protect Jagi-Bhakaigaon area from erosion of river Kopilli	4	5	6	7	8	9	10	11	12	13	14	15	16	17	18	19	20	21	
2	Water Resources	Protection of B/ dyke at Bhojalkhail area from the erosion of river Brahmaputra										74.8825			74.8825						

*=will be provided by the HOD/Concerned Agency. PFMS: Public Finance Management System;SLS: State Linked Scheme- Code



Accounts Officer
Morigaon W.R. Division
Morigaon




Executive Engineer
Morigaon W.R. Division
Morigaon

B. Schemes for which no funds are received by the District/Council: For (Please visit <https://www.indiabudget.gov.in/index.php> and concerned Ministry/ Department website to know the list of Central schemes of current and previous years)

S. No	Administrative Department	Scheme Name	Reasons	Remarks if any
1			Does not arise	
2				


Accounts Officer
Morigaon W.R. Division
Morigaon


Executive Engineer
Morigaon W.R. Division
Morigaon

Physical Progress of Works under different Schemes/Programmes/Projects across Departments- of Current Year


S.No	Admin. Dept.	Name of Scheme	Number of Works sanctioned in the current year	Progress of Current Year works/ Services- Categories number of works based on the stage of physical progress					
				100%	75-99%	50-74%	25-49%	1-25%	Not started
1	Morigaon Water Resources Division, Morigaon	Construction of retirement for closing of breach gap from Dighaliati to Khatobori from flood inundation of river Brahmaputra (Ph-I) from Sutirpar to Khatobori (RIDF-XXVII)	-	100%					
2		Anti-erosion measures to protect Pabhakati/Gambandha area from erosion on the left bank of river Brahmaputra	-	98%					
3		A/E measures to protect Murkata area under Mayong Revenue Circle from the erosion of river Brahmaputra	-	100%					
4		Construction of T/Dyke on left bank of river Kollong from Dighaliati to Telahi including construction of sluice gates.	-	94%					
5		Anti-erosion measures to protect Kasohilla area from the erosion of river Brahmaputra	-	80%					
6		Pro-siltation measures to protect Boramari area from the erosion of river Brahmaputra (RIDF-XXIX)	-	80%					
7		Construction of Sluice Gate at Pokoria river including construction of flood protective embankment alongwith anti-erosion measures (Ph-I) (RIDF-XXIX)	-	100%					
8		Anti erosion measures to protect both bank of river Killing from erosion at different reaches (Ph-II)	-		65%				
9		Recoupment of flood embankment on both bank of river Kollong at different reaches including protection measures and construction of T/dyke on L/B from Ch.6025m to Ch.7375m.	-		50%				
10		A/E measures to protect Gunamora area from the erosion of river Kollong. (RIDF-XXX)	-	100%					

11	Construction and shifting of HT & LT line along with dismantling works due to construction of embankment from Dighaliati to Khatobori (NIDA)	-	100%						
12	Anti-erosion measures to protect both bank of river Killing from the erosion at different reaches (Ph-I) (NIDA)	-	100%						
13	Anti-erosion measures to protect Jagi-Bhakatgaon area from erosion of river Kopilli (RIDF-XXX)	-	100%						
14	Protection of B/dyke at Bhojakhaiti area from the erosion of river Brahmaputra. (RIDF-XXX)	-	100%						
15	Construction of T/dyke along Right bank of river Killing from Ouguri to NH-Way	-	100%						
16	Anti-erosion measures to protect downstream of Kasohila to Chanaka area on left bank from erosion of river Brahmaputra	-		55%					
17	Climate Resilient Brahmaputra Integrated Flood and Riverbank Erosion Risk Management Project in Assam-Morigaon, Nagaon, Tezpur Sub Project (Zone-B) {Morigaon Sub-Project, Phase 1(A)}	-		75%					
18	A/E measures to protection of downstream Gunamora area from the erosion of river Kollong.	-			45%				
19	Flood Mitigation by Capacity Augmentation of Morisutitup Beel, Morigaon, Assam	-							0%

Executive Engineer
Morigaon W.R. Division
Morigaon

Physical Progress of Works under different Schemes/Programmes/Projects across Departments of Previous Year

S.No	Admin Dept.	Name of Scheme	Total Number of Works pending as on the last date of Previous Financial Year	Number of Years delayed for completion - as on the last date of last Financial Year- Categories works based on the delay in completion.					Progress of Pending works of previous Years pending as on the last date of last Financial year-Categories works based on the stage of physical progress							
				Less than 1 Yr	>=1 to <3 Yrs	>=3 to <5 Yrs	>=5	Total	100%	75-99%	50-74%	25-49%	1-25%		Not started	
1	Morigaon Water Resources Division,	Construction of T/dyke along Right bank of river Killing from Ouguri to NH-Way	1	1 Yr.												Work hampered due to L.A. issue and Public Obstruction with resistance from Gopal Krishna Tea Estate and Sah Majdur Union and work is restarted from 21.02.24


 Executive Engineer
 Morigaon W.R. Division
 Morigaon