

Success Stories

under, PWRD


Morigaon District Territorial

Road Division, Morigaon


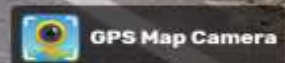
1. Asom Mala Project


- Road from Baghara Chariali to Amsoi Beltola, length about 21.946 Kms road constructed under the Asom Mala 2.0 scheme with 7.00m C. W and 10.00m F. W.
- After the construction of this project the remote villages of Morigaon District namely Ahatguri, jarbari, Baghara, Gunamara, Karaiguri, Domal, Meruagaon, Karaiguri, Domal, Amsoi Beltola are directly connectd with the district H.Q. and Morigaon Medical college.
- After completion of the road, the travel time from NH-27 at Ahatguri to the Morigaon Medical College will be reduced 30 minutes to 15 minutes.

Photographs







Gunamara No.1, Assam, भारत 
Telahi - Morigaon Rd, Gunamara No.1, Assam 782105, भारत
Lat 26.20745° Long 92.337197°
05/12/2025 04:21 PM GMT +05:30







Dec 22, 2025 3:42:38 PM



Dec 22, 2025 3:42:46 PM

2. Mathauri Pakikaran Achani Project

- Under this Scheme i.e. Mukhya Mantrir Mathauri Pakikaran Achani, 2 No.s of road covering a length of 16.44 Km have been constructed over various embankment cum Dykes of Brahmaputra river and other rivers like Killing, Kopili & Kollong.
- After Construction of the embankment cum roads, many habitations are connected with other major roads. The inhabitants residing by the sides of embankments as well as the habitations of remote areas get easy access with district H.Q. and other facilities like health, education, markets etc.
- The roads constructed over embankments also provide an all weather road for Water Resource Deptt. to visit and monitor their structures even during the monsoon. During flood time, it will be easier for transportation and distribution of relief materials to the affected people.



Latitude: 26.343923
Longitude: 91.957731
Altitude: 7.9±211 m
Accuracy: 3600.0 m
Time: 11-11-2024 15:43
Note: Chanaka road

Powered by NoteCam











Latitude: 26.426616
Longitude: 92.03084
Elevation: 24.25±118 m
Accuracy: 1900.0 m
Time: 11-11-2024 15:34
Note: Chanaka road

Thank

You