

Flood Contingency Plan-2025-2026



**DISTRICT  
FLOOD CONTINGENCY PLAN  
(2025-2026)  
FOR  
MORIGAON DISTRICT**



**OFFICE OF THE DISTRICT COMMISSIONER  
MORIGAON**

# Flood Contingency Plan-2025-2026

## CONTENT

SL. NO.	SUBJECT	PAGE NO.
1	PREFACE	03
2	ADMINISTRATIVE DIVISION MAP OF MORIGAON DISTRICT	04
3	FLOOD ZONATION MAP OF MORIGAON DISTRICT	05
4	VULNERABLE REACHES MAP	06
5	VILLAGE-WISE FLOOD HAZARD MAP OF MORIGAON	07
6	REVENUE CIRCLE WISE MAP	08-10
7	ABBREVIATION	11
8	<b>Chapter - I</b> INTRODUCTION GENERAL PROFILE OF MORIGAON DISTRICT	12-14
9	<b>Chapter - II</b> DISASTER HISTORY OF MORIGAON DISTRICT	15-17
10	<b>Chapter - III</b> REVENUE CIRCLE WISE HAZARD, RISK AND VULNERABILITY ANALYSIS	18-139
11	<b>Chapter - IV</b> LINE DEPARTMENTAL ACTION PLAN FOR FLOOD,2025-26 RESOURCE INVENTORY	140-300
12	<b>Chapter - V</b> SALIENT GUIDELINES FOR ADMINISTRATION GUIDELINE FOR RELIEF CAMP MANAGEMENT SOP FOR RELIEF CAMP MAMANAGEMENT IN ASSAM DISTRICT LEVEL NOTIFICATION DO'S AND DON'TS OF ALL POSSIBLE HAZARDS IMPORTANT TELEPHONE DIRECTORY	300-387

# Flood Contingency Plan-2025-2026

## PREFACE

The District Flood Contingency Plan,2025-2026, Morigaon is a comprehensive document detailing the preparedness and modalities to cope with floods that may occur at the onset of monsoons in the District. This plan details out the guidelines for the District Disaster Management Authority who will discharge their duties in the event of flood. The plan has highlighted the roles and responsibilities of all the line departments who are the first responder before, during and after a disaster(flood). Further, the Incident Response Team (IRT) will be activated immediately during the occurrence of the flood.

This document also addresses the disaster risk reduction issues of all the line department for mitigation.

I am thankful to all the Addl. District Commissioners, the Circle Officers, District Project Officer, DDMA, Field Officers(DM), Morigaon and all the District & Sub-Divisional heads of line departments and other organizations who have extended their assistance and contributed in the preparation of the District Plan

Dated:

Place: Morigaon

Digitally signed by

DEVASHISH SHARMA

Date: 23-04-2025

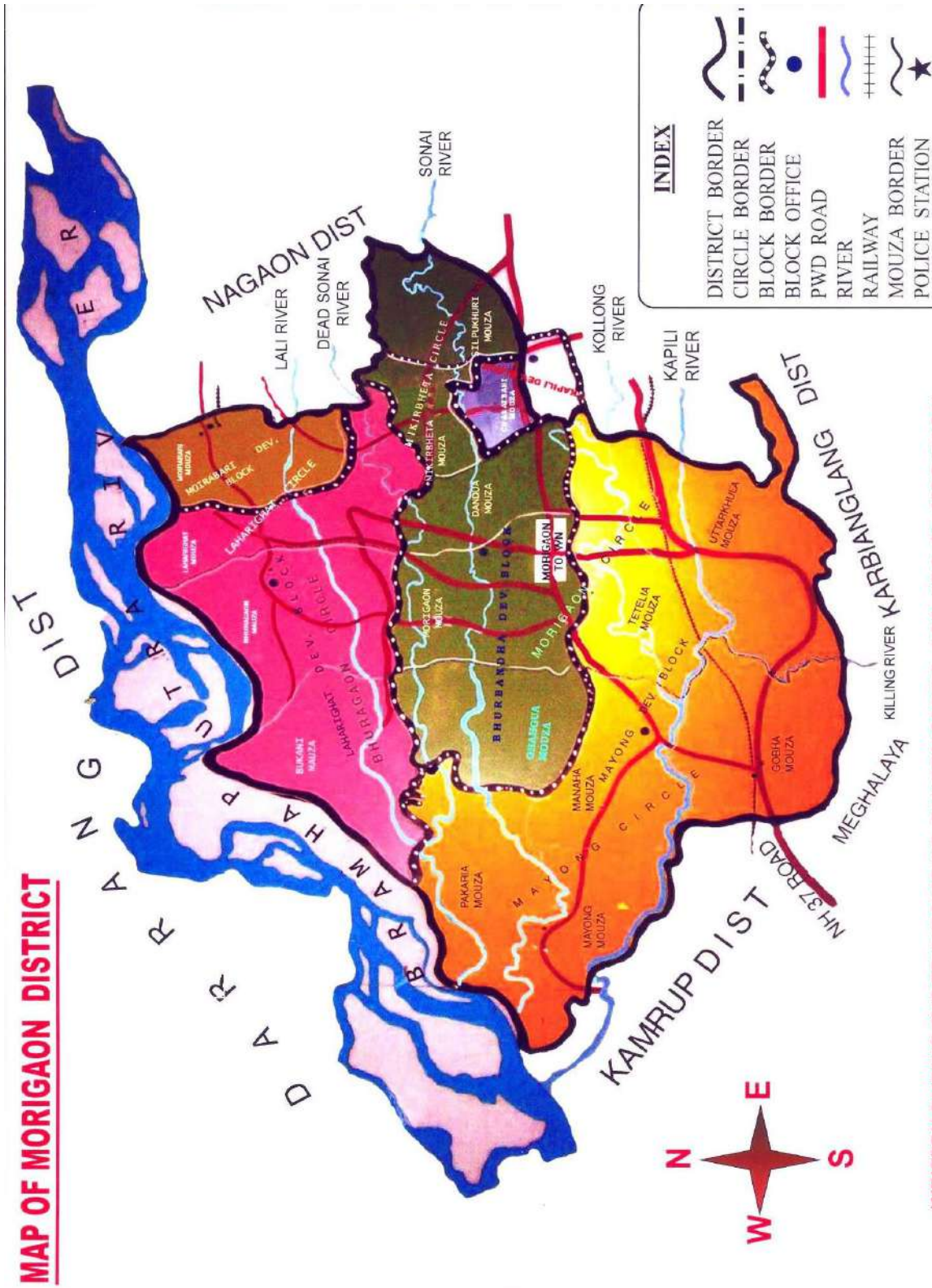
10:25:53

(Devashish Sharma, IAS)

District Commissioner cum Chairman  
District Disaster Management Authority  
Morigaon:::Assam

# Flood Contingency Plan-2025-2026

## I. ADMINISTRATIVE DIVISION MAP OF MORIGAON DISTRICT

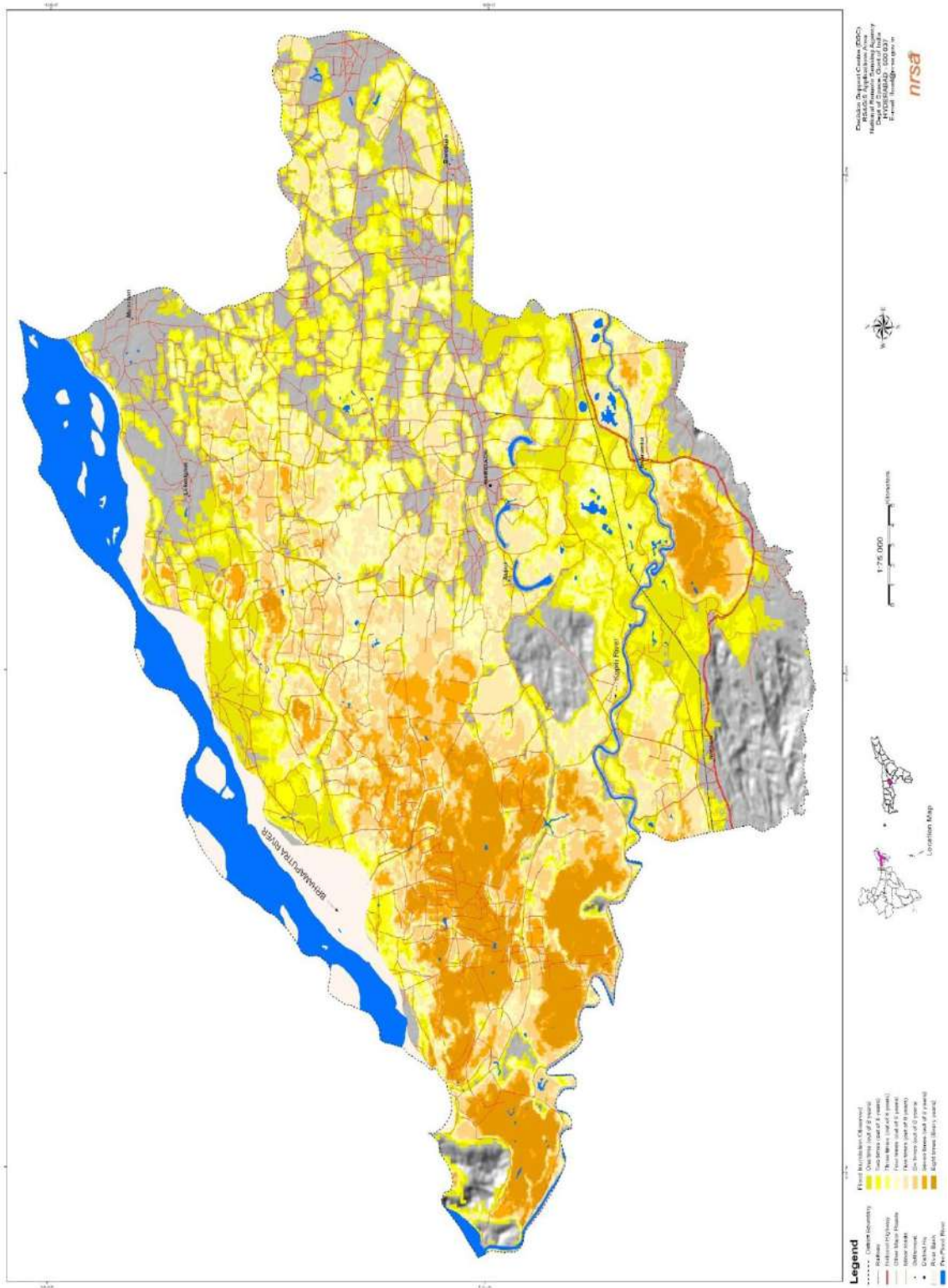


# Flood Contingency Plan-2025-2026

## II. FLOOD ZONATION MAP OF MORIGAON DISTRICT

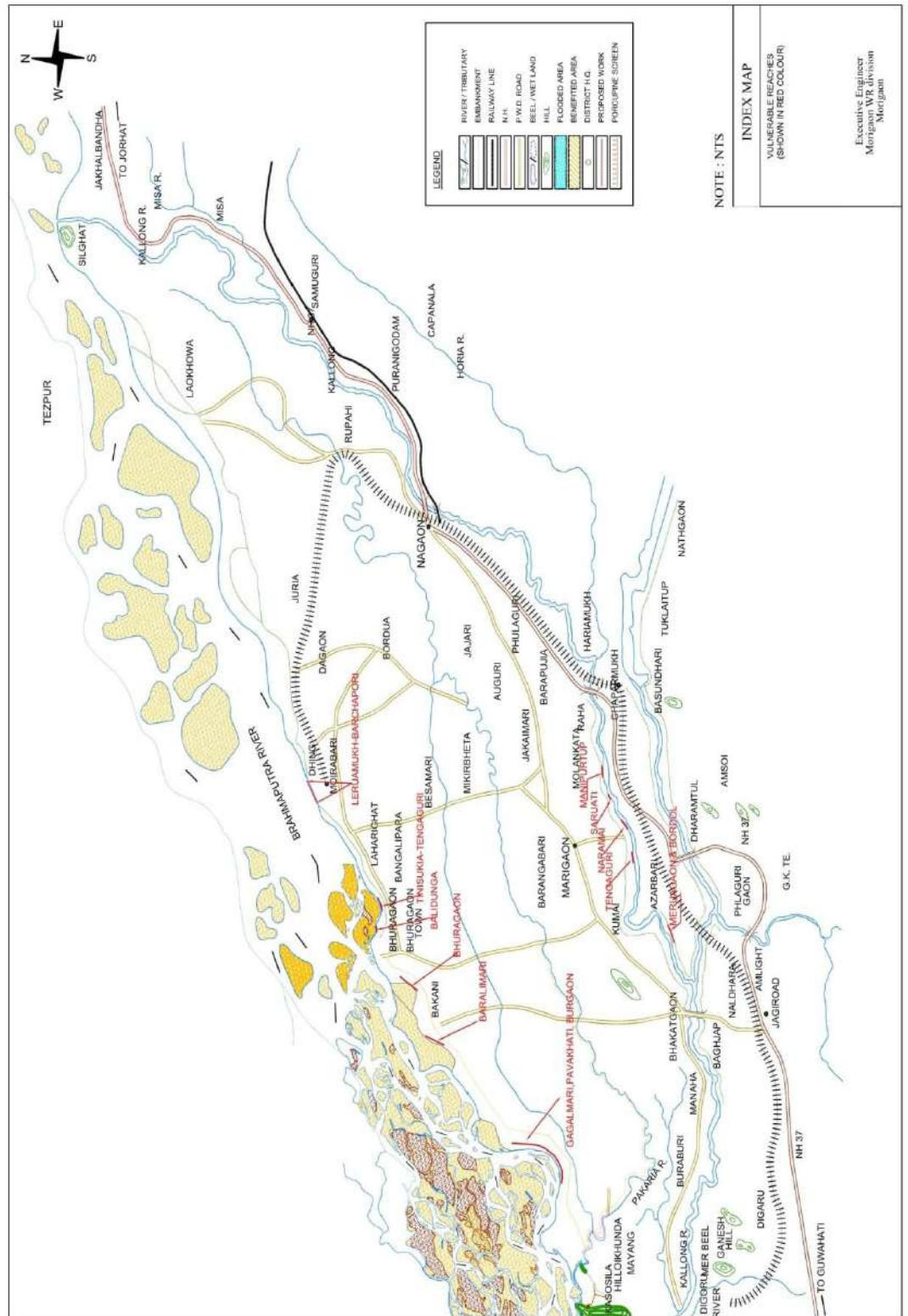
Flood Hazard Zonation Map of Brahmaputra River in Marigaon District, Assom State

Based on the analysis of Satellite data acquired during 1998 to 2005 Floods



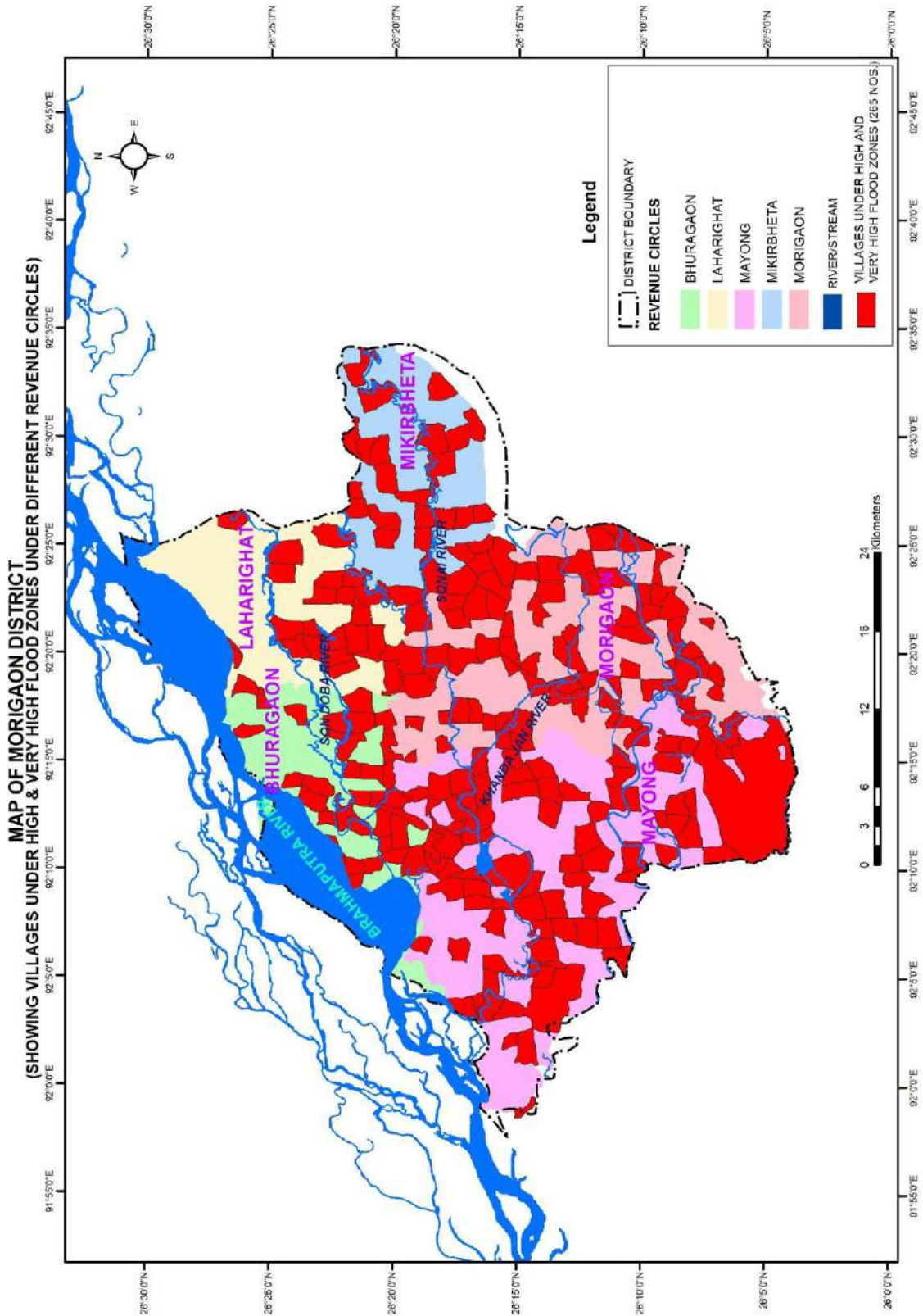
# Flood Contingency Plan-2025-2026

## VULNERABLE REACHES MAP

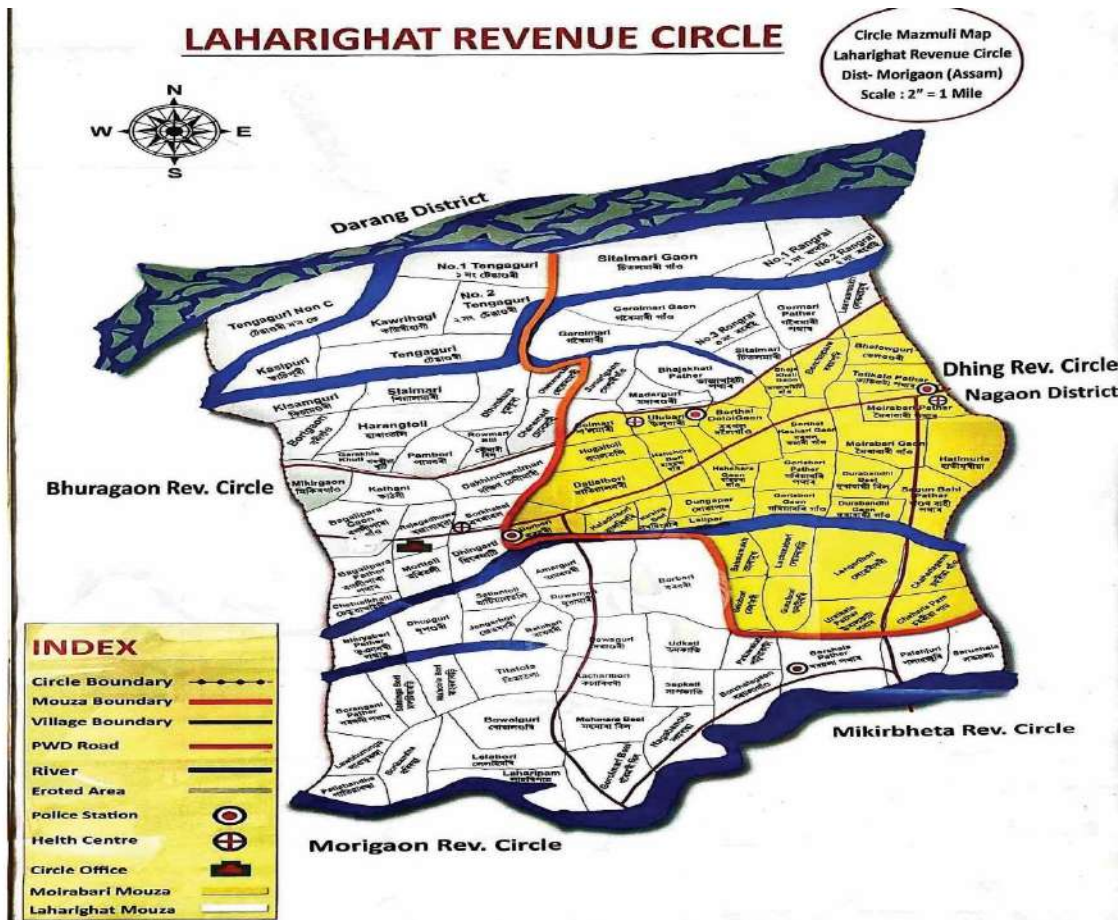
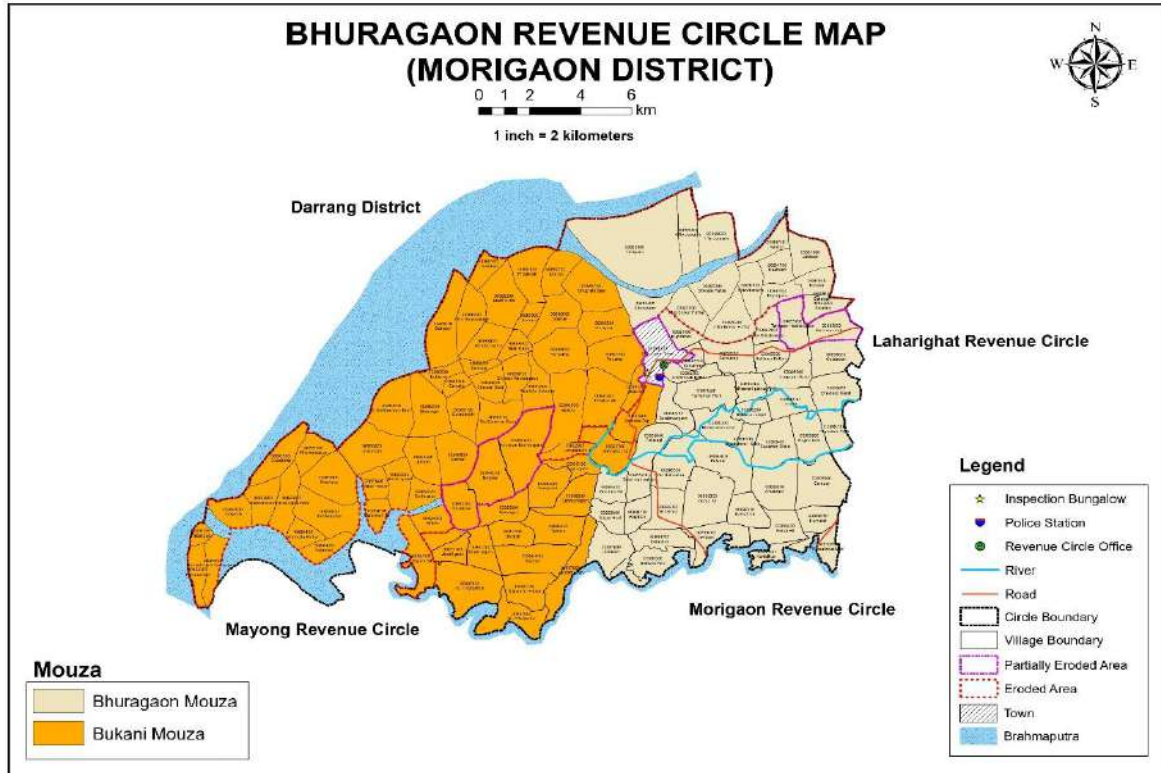


# Flood Contingency Plan-2025-2026

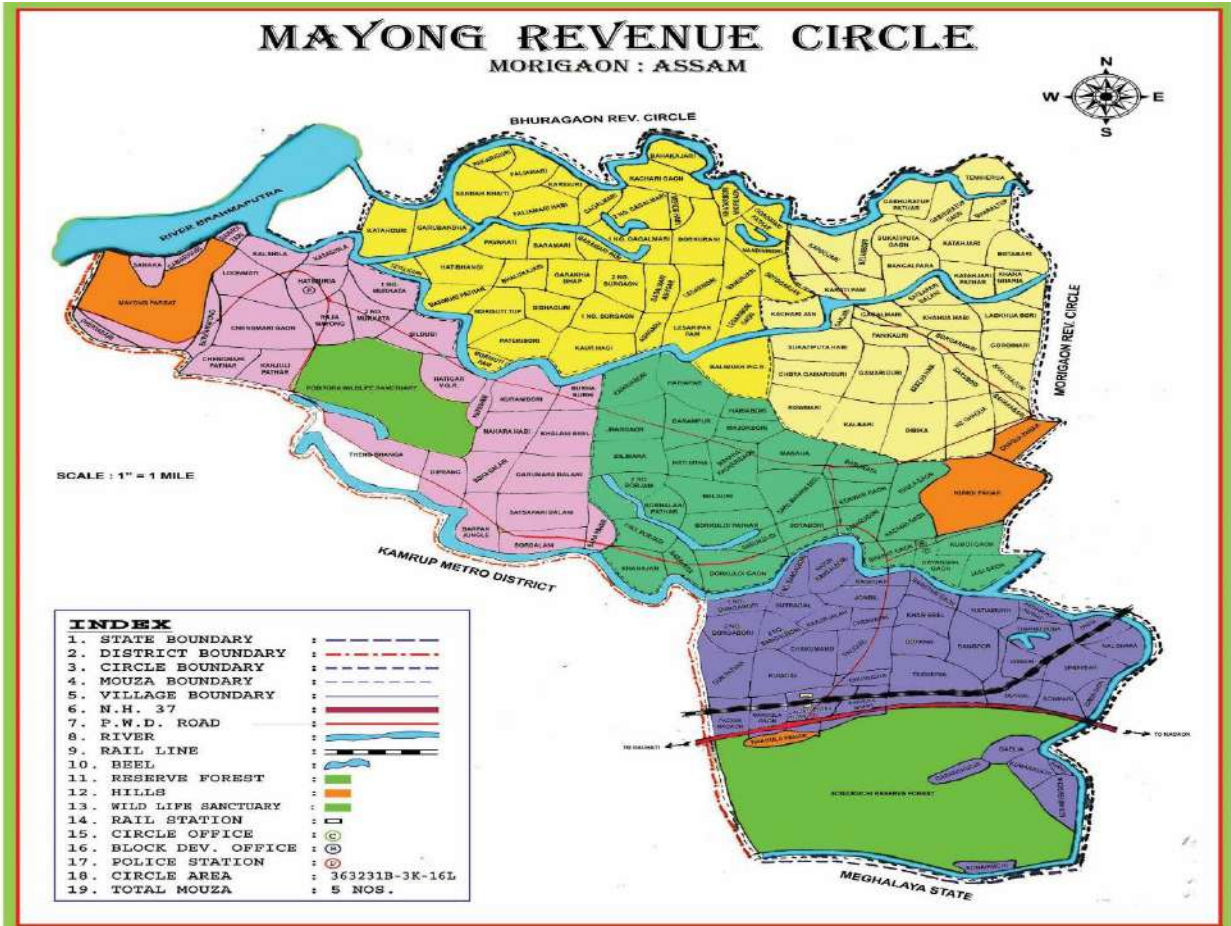
## III. VILLAGE-WISE FLOOD HAZARD MAP OF MORIGAON



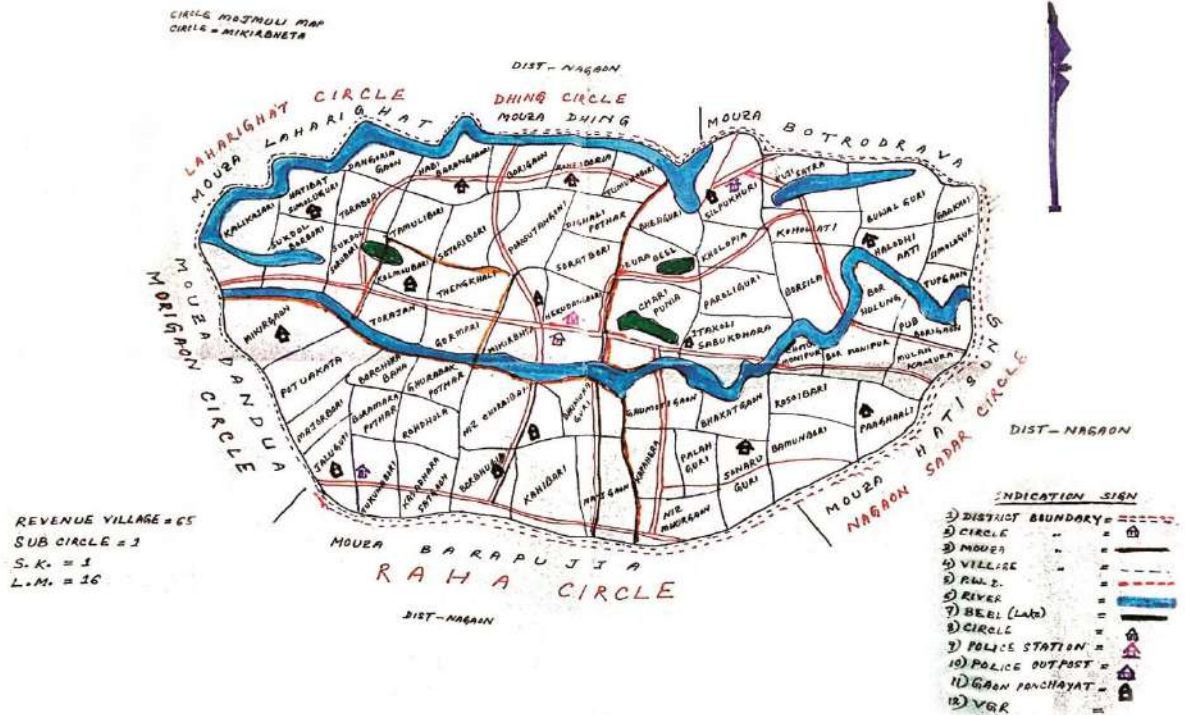
# Flood Contingency Plan-2025-2026



# Flood Contingency Plan-2025-2026

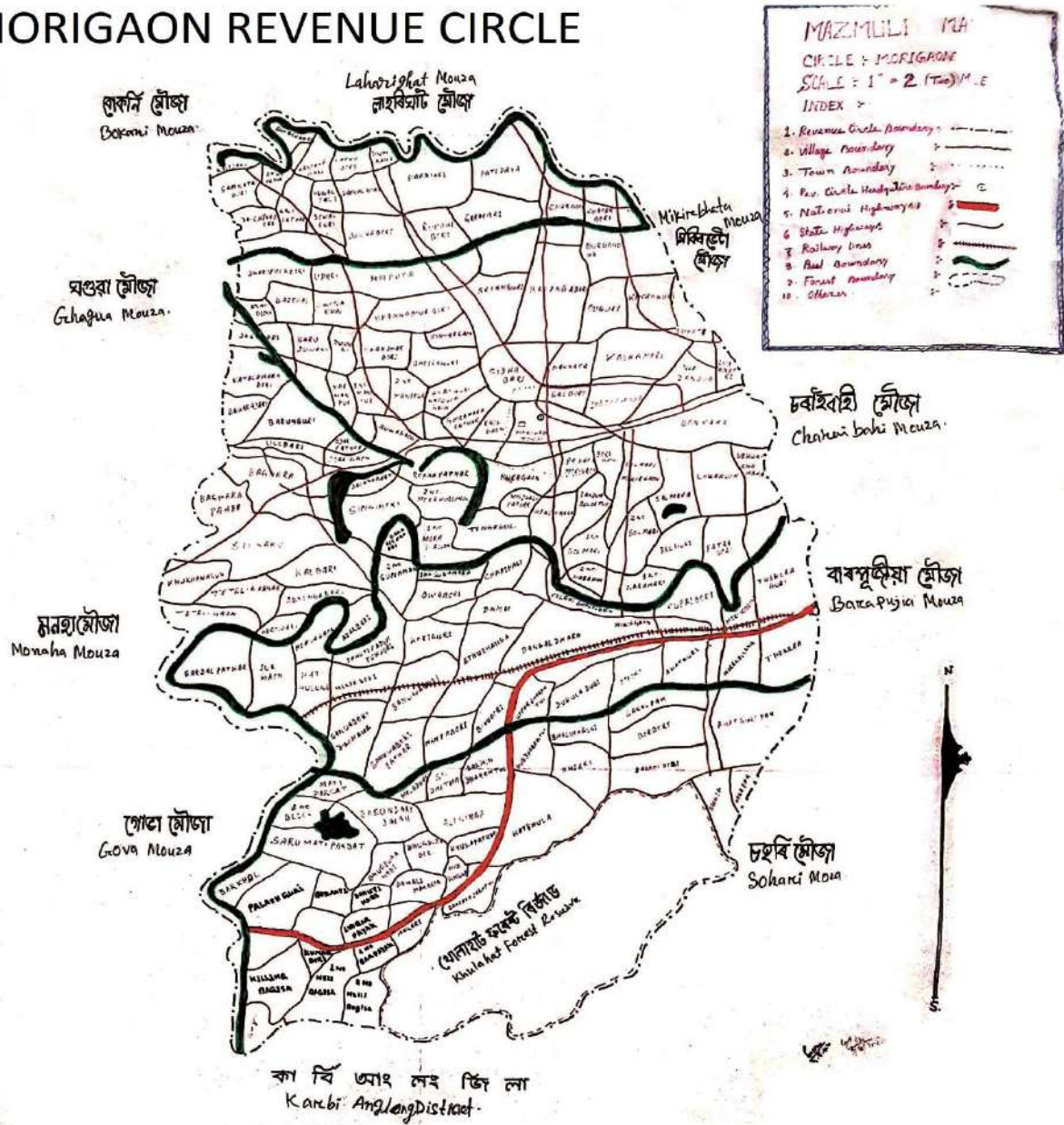


## MIKIRBHETA REVENUE



# Flood Contingency Plan-2025-2026

## MORIGAON REVENUE CIRCLE



# Flood Contingency Plan-2025-2026

## ABBREVIATION

➤ A & H	: Animal Husbandry
➤ A.P.D.C.L	: Assam Power Distribution Company Ltd.
➤ A.P Presi	: Anchalika Parishad President
➤ AWW	: Angan Wadi Workers
➤ BDO	: Block Development Officer
➤ CBOs	: Community Based Organizations
➤ CWC	: Central Water Commission
➤ C.O	: Circle Officer
➤ CHCs	: Community Health Centers
➤ DDMA	: District Disaster Management Authority
➤ DEOC	: District Emergency Operation Center
➤ DC	: District Commissioner
➤ ADC	: Additional District Commissioner
➤ CEO	: Chief Executive Officer
➤ DDMA	: District Disaster Management Authority
➤ DCR	: District Control Room
➤ DIPRO :	District Information and Public Relation Officer
➤ DRDA	: District Rural Development Authority
➤ DEEO	: District Elementary Education Officer
➤ DEO	: District Emergency Officer
➤ DFO	: District Forest Officer
➤ DDMC	: District Disaster Management Committee
➤ ESF	: Emergency Support Function
➤ EOC	: Emergency Operational Center
➤ E.E	: Executive Engineer
➤ G.P	: Gram Panchayat
➤ GIS	: Geographical Information System
➤ LM	: Lot Mandal
➤ MVI	: Motor Vehicle Inspector
➤ MLA	: Member of Legislative Assembly
➤ MO	: Medical Officer
➤ NGO	: Non Government Organization
➤ N.H	: National Highway
➤ NCC	: National Cadet Corps
➤ NYK	: Nehru Yuva Kendra
➤ NSS	: National Social Service
➤ PHE	: Public Health Engineering
➤ PRIs	: Panchayati Raj Institutions
➤ PHE	: Public Health Engineering
➤ QRT	: Quick Response Team
➤ RTO	: Regional Transport Officer
➤ SOP	: Standard Operational Procedure
➤ SOC	: Site Operational Center
➤ SHGs	: Self Help Groups
➤ SDO	: Sub – Divisional Officer
➤ ULBs	: Urban Local Bodies ( Town Committee / Municipality)
➤ UNDP	: United Nation Development Programme
➤ VDP	: Village Defence Party

# Flood Contingency Plan-2025-2026

## **CHAPTER- I**

### **INTRODUCTION**

This contingency plan covers the planned activities to be undertaken during floods in the monsoon in the district. It is found that most parts of the district receive normal to above rainfall in between the month of May and October. However, based on the previous experience, the occurrence of above normal rainfall may precipitate the occurrence of excessive rainfall or flash flood in low lying areas of the district.

The Contingency Plan is based on the previous experiences of flood and action taken for mitigation. The Contingency Plan shall be implemented at three stages i.e. before the flood, during and after the flood. Preparedness activities have been undertaken by all the Line Departments by assessing the vulnerable locations . The Revenue Circles are categorised as Zones in the plan and the Gaon Panchayats are categorised as Sectors. At the village Level, village level relief committees have been formed. Further , the role of each and every department before, during and after flood is clearly outlined in the plan.

In order to ensure a coordinated response, assistance is provided to those carrying out activities such as coordination with local authorities ,transport of essential supplies to affected areas and pre-determined locations (relief centres).

The objective of the Contingency Plan is to effectively minimise the impact of flood on human and bovine population, agriculture and livelihood and the environment.

### **OBJECTIVE OF THE PLAN**

The Plan aims to address the following

- i. Improve the management and coordination of preparedness, response and rehabilitation arrangements.
- ii. Improve early warning information sharing to ensure effective response
- iii. Ensure timely resource mobilization and response.
- iv. Reduce the risk of secondary hazards i.e. water borne diseases. Ascertain the zone based level of impact of flood
- v. Ascertain the type and quantities of assistance to be required as a result of the emergency
- vi. Identify and define roles and responsibilities of all partners in emergency response
- vii. Utilise emergency and recovery assistance as baseline towards building long term interventions

### **FORMULATION**

The Flood Contingency Plan has been formulated by taking inputs from all the Revenue Circles, Block Development Offices , District & Sub-divisional line departments.

# Flood Contingency Plan-2025-2026

## **GENERAL PROFILE OF MORIGAON DISTRICT**

Morigaon District is one of the smallest districts of Assam with an area of 1450.02 Sq. Km. and created in the year 29/09/1989. It is bounded by the mighty Brahmaputra River on the North, Karbi Anglong District on the South, Nagaon District on the East and Kamrup District on the West. It extends from 26° 15' N lat. to 26° 5' N lat. and 92° E log. to 95° 5' E longitude.

### **PHYSIOGRAPHY**

The topography/ physiography of Morigaon district is more or less plain in nature. A few hills and hillocks break the general evenness of the district's monotonous topography mainly on the southern boundary of the district.

### **CLIMATE**

The climate of the Morigaon district can be classified as Sub-tropical Monsoon climate

Annual rainfall : Ranges between 150 cm to 260 cm.

Average humidity: 75%

Temperature : Max. 37° - 39°C; Min. 6° - 7°C

### **SOIL**

The soil of Morigaon district consists of newer alluvium on the northern part of the district (on the southern bank of Brahmaputra River) and older alluvium near the hillocks and far away from the river. The valley soils are mostly of built-up nature composed of alluvium materials. The soil coming down from the hills are mainly heavy textural soil mostly of sandy to sandy loam and are acidic in nature.

### **RIVER AND WATER BODIES**

The mighty Brahmaputra flows along the northern boundary of the district. Killing, Kollong and Kapili rivers are the important tributaries that flow through the southern part of the district. The district has various wetlands such as the Charan bil, Dondua bil, Solmari bil, etc.

### **VEGETATION COVER**

Morigaon district is endowed with rich natural vegetation which are of two types- Tropical moist and dry deciduous forest and grasses.

### **DEMOGRAPHIC PROFILE**

The Morigaon district having an area of 1450.02 sq. km. accounts for about 1.85% of the state's total area. The district has a population of 9, 57,853 persons as per 2011 census (3.07% of Assam's total population), out of which 4,85,328 are male and 4,72,525 are female. The sex ratio in the district is 974. Population density in the district is 618 persons per sq. km. Most of the people in the district live in rural areas (about 92.35%) and only 7.65% are urban population. The literacy rate of the district is 69.37 %.

# Flood Contingency Plan-2025-2026

## **ADMINISTRATIVE SET UP**

**Morigaon district has one Sadar Sub- Division and there are 5(Five) Revenue Circles as shown below with number of Revenue villages:**

- 1) Morigaon Revenue Circle = 162 Revenue villages.
- 2) Mayong Revenue Circle = 177 Revenue villages.
- 3) Bhuragaon Revenue Circle = 122 Revenue villages.
- 4) Laharighat Revenue Circle = 103 Revenue villages.
- 5) Mikirbheta Revenue Circle = 65 Revenue villages.

**There are 5(Five) Development Blocks and 02(Two) parts Development Blocks in the District-**

1. Bhurbandha Development Block
2. Kopili Development Block
3. Mayong Development Block
4. Moirabari Development Block
5. Laharighat Development Block
6. Dolanghat Development Block (Part)
7. Batradoba Development Block (Part)

# Flood Contingency Plan-2025-2026

## CHAPTER II

### FLOOD HISTORY OF MORIGAON DISTRICT

Morigaon being located in the flood plains of the River Brahmaputra and its tributaries i.e. Killing, Kollong and Kapili rivers is known for its ferocity and extent of floods. The details of the onset of the flood since 2014 is given below :-

#### FLOOD DETAILS

Sl. No.		2014	2015	2016	2017	2018	2019
1	Date Of Onset Of Flood	1 <sup>st</sup> Wave : 16/8/2014 2 <sup>nd</sup> Wave : 23/9/2014 to 27/9/2014	11/6/2015 to 16/9/2015	1 <sup>st</sup> Wave : 27/06/2016 to 29/6/2016 2 <sup>nd</sup> Wave : 4/7/2016 to 7/8/2016	1 <sup>st</sup> Wave : 03/07/2017 to 26/07/2017 2 <sup>nd</sup> Wave : 12/08/2017 to 25/09/2017	NIL	1 <sup>ST</sup> WAVE FLOOD , 2019 (11 <sup>th</sup> July to 25 <sup>th</sup> July,2019)
2	HIGHEST WATER LEVEL Of River Brahmaputra at Ulubari (DANGER LEVEL : 57.50 Mts)	58.93 mts	59.09 mts	59.07 mts	59.65 mts	57.96 mts. On dtd. 06/07/2018	59.26 mts. on dtd.15/07/2019
3	Crop Area Affected	18900 Hec	10701.47 Hec	43602.28Hec	36605.79 Hect	NIL	61051Hect.
4	Village Affected	262 Nos	283 Nos	341 (37 Non-Notified Char )	395 Nos. (34 Non-Notified Char)	NIL	435 Nos.
5	Population Affected	282114 Nos	310159 Nos	365142 Nos	530279 Nos.	NIL	761225 Nos.
6	Human Deaths	8 Nos.	12 Nos.	11 Nos.	31 Nos.	NIL	26Nos.
7	Animal Affected	Big = 40801 Nos. Small =24333 Nos. Poultry =54412 Nos.	Big = 64824 Nos. Small =35757 Nos. Poultry=61379 Nos.	Big = 57273 Nos. Small =64055 Nos. Poultry=95541Nos.	Big = 80401 Nos. Small =60199 Nos. Poultry=154739 Nos.	NIL	Big =117208 Nos. Small =53716 Nos. Poultry=255594 Nos.

## Flood Contingency Plan-2025-2026

S.N.		2020	2021	2022	2023	2024
1	Date Of Onset Of Flood	28 <sup>th</sup> May,2020 to 27 <sup>th</sup> September,2020	08 <sup>th</sup> August,2021 to 19 <sup>th</sup> August,2021	<u>1<sup>st</sup> Wave</u> 16/05/2022 to 11/06/2022 <u>2<sup>nd</sup> Wave</u> 17/06/2022 to 31/07/2022	<u>1<sup>st</sup> Wave</u> 15/07/2023 to 27/07/2023 <u>2<sup>nd</sup> Wave</u> 28/08/2023 to 05/09/2023	<u>1<sup>st</sup> Wave</u> 01/06/2024 to 11/06/2024 <u>2<sup>nd</sup> Wave</u> 01/07/2024 to 25/07/2024
2	HIGHEST WATER LEVEL Of River Brahmaputra at Ulubari (DANGER LEVEL : 57.50 Mts)	59.60 mts. On dtd.13/07/2020	58.95 mts. Dtd.05/07/2021	58.56 mts. Dtd.20/06/2022	<b>58.14 mts.</b> Dtd.15/07/2023	<b>57.98</b> Dtd.09/07/2024
3	Crop Area Affected	43,962.06	5871.19 Hect.	<b>20197.50</b> Hect.	3360.10 Hect.	13836.5 Hect.
4	Village Affected	398	288	393	143	288
5	Population Affected	433535 Nos.	59393 Nos.	<b>196821</b> Nos.	44181 Nos.	156708 Nos.  <b>28573</b> Nos. (Families affected )
6	Human Deaths	15 nos.	05 Nos.	06 Nos.	NIL	02 Nos.
7	Animal Affected	Big =50,333 Nos. Small =23,70 Nos. Poultry=1,09,597Nos	Big =12492 Nos. Small =4343 Nos. Poultry=10000 Nos	Big = 56602 Nos. Small = 26930 Nos. Poultry = 76184 Nos	Big = 10225 Nos. Small = 4255 Nos. Poultry = 12530 Nos	Big = 32402 Nos. Small = 27107 Nos. Poultry = 38365 Nos

## Flood Contingency Plan-2025-2026

### EROSION DETAILS OF MORIGAON DISTRICT UPDATED REPORT 2024

(underBhuragaon, Laharighat and Mayong Revenue Circle)

SL. NO.	NAME OF REVENUE CIRCLE	NO. OF FAMILY EFFECTED	CIRCLE WISE TOTAL AREA (in Hect.)	TOTAL ERODED AREA (in Hect.)	PRESENT AREA (in Hect.)	TOTAL VILLAGE	TOTAL ERODED VILLAGE FULLY & PARTIALLY
1	Mayong (Since -1998)	3793	48625.40	2092.91	46992.34	177 Nos.	16 Nos. (Fully-07 Nos. & Partially-09 Nos.)
2	Laharighat (Since -1982)	7253	22137.181	6057.888	16079.293	103 Nos.	38 Nos. (Fully-29 Nos. & Partially-9 Nos.)
3	Bhuragaon (Since -1984)	6963	21219.47	10049.44	11170.03	122 Nos.	71 Nos. (Fully-58 Nos. & Partially-13Nos.)
4	Morigaon	-	-	-	-	162 Nos.	-
5	Mikirbheta	-	-	-	-	65 Nos.	-
<b>Total=</b>		<b>18009</b>	<b>91982.051</b>	<b>18200.238</b>	<b>74241.663</b>	<b>629Nos.</b>	<b>125 Nos. (Fully-94 Nos. &amp; Partially-31 Nos.)</b>

# Flood Contingency Plan-2025-2026

## CHAPTER III

### REVENUE CIRCLE WISE HAZARD, RISK AND VULNERABILITY ANALYSIS

#### Revenue Circle Wise Villages prone to or at risk of flooding mapped in the Circles of Morigaon District.

##### MORIGAON REVENUE CIRCLE

ZONES	VILLAGES
High Risk Zone	1) Kanfolabori, 2.Kaliajari, 3.27 No Block, 4.Shimoluguri, 5.Chamkotabori, 6.Dachikabori,7. .Dumbaha, 8.Dhekifalabori, 9.Buwalguri,10.Hogoltoli, 11.Dighalbori, 12.Bakhorbori, 13.Udori, 14.Parojari,15.Lohtabori,16.
Moderate Risk Zone	1) Matiparbat, 2.Muladhari, 3.Basundhori Jalah, 4.Bhugduba Beel, 5.8 No Block, 6.Barjalah, 7.Sarumatiparbat, 8.Khatorbori, 9.Patidoiya, 10.Charbori, 11.Dahuti Habi, 12.Bhugduba Habi, 13.1 No. Borpayak, 14.Basnaghat, 15.Alinga, 16. Rupohibori,17.Gormari,18.Chatanguri, 19.Silbheta
Low Risk Zone	1) Jarabari, 2.SaruDuwani, 3.Duwani,4.Barthal 5.Chutiakhal, 6. 29 No. Block, 7.Bakhabori 8.Nowagaon 9.Oujari Gaon 10.1 No. Manipur 11.Barmanipur 12.Oujari Pathar 13.Ralipathar 14.Konwargaon 15.Malputa 16.Chakdharbari 17.Bhangamur 18.Ahatguri Natuagaon 19.2 No. Manipur 20.Bhoiraguri 21.Gasbari 22.Rajagaon 23.Ghoramara pathar 24.Morigaon Rev. Town 25.Katalamarabori 26.Bahakajari Pathar 27.Pakamura 28.Barunguri 29.Ulubari 30.Thekeraguri 31.Thekera 32.Rupaibori 33.Morikollong 34. Ahatguri Gaon35.Sipiri 36.Saral Pam 37.Morakolong 38.Ahatguri Pam 39.2 No. Naramari 40.Telahi Bhakatgaon 41.Pub Dharamtul 42.Hatkhula 43.Amzari 44.Bhalukaguri 45.Borbori 46.BeltolaSurapar 47.Bargug 48.Dapanibori 49.Bangaldhara 50.Duruladubi 51.Bihubori 52.Uttardharamtul 53. 1 No. Maramari 54.Mikirgaon 55.Dakhin Dharamtul 56.Khulapathar 57.Patrabori 58.Dihuki Chamaka, 59.Belaguri 60.Borkhal 61.Palashguri 62.Killing Bagisa 63.Kumarbori 64.Amguri 65.Barati 66.1 No. NeliBagisa 67.2 No. NelliBagisa 68.Makaria 69.Banpara 70.Dahali Makaria 71.2 No. Barpayak 72.Bhurbandha 73Kataguri 74.Ouguri 75.Niz Dandua 76.Luchanabari 77.Bonpara 78.Kasomari pathar 79.Sapkati 80.Barangabari 81.Sidhabari 82.Nawkata 83.Doloichuba 84.Baghara pahar 85.Tetelia Pahar 86.Tetelia gaon 87.Khukhonagug 88.Silsaku 89.Koroibari 90.Bagharagaon 90.Charaihagi 91.Damal 92.Owabori 93.Kalbari 94.Jerengabari 95. Azarbari 96. 2 No. Gunamara 97. Mantabori 98. Borbori Pathar 99. Athubhanga 100. Dahuti padum pukhuri 101. Koraiguri 102. Pachatia Morigaon 103. Moidhali pathar 104. Borigaon 105. Danduwa Bilar tup 106. Roinapathar 107. Buhagaon 108. 2 No. Morakollong 109. Tengaguri 110. Bakarichapari 111. Singimari 112. 1 No. Gunamara 113. 1 No. Morakollong 114. Lukakuchi 115. Salmara 116. Solmari Mikirgaon 117. Hekenamara 118. 1 No. Solmari 119. 2 No. Solmari 120. Sonuwabarigaon 121. Sonuwabari Pathar 122. Sanuabori Dikchang 123. BardalPathar 124. Jurgaon 125. Hatihulunga 126. Meruwagaon 127. Mikirbori, 128.Darapani

## Flood Contingency Plan-2025-2026

### MIKIRBHETA REVENUE CIRCLE

Zone	Name of Villages
High Risk Zone	1. HatibatSimaluguri, 2.Sukdal Borbori, 3.SukdalSarubori, 4.Kalikajari 5.Silpukhuri 6.Kujisatra 7.Kahua Ati 8.Dewrabori
Moderate Risk Zone	1.Torabori, 2. Majarbori 3.DangariaGaon 4.Kalmoubari 5.Torajan 6.Garmari 7.Sataribori 8.Bhehaguri
Low Risk Zone	1. Tamulibori, 2.Habi-Barangabari 3.Borigaon 4.Parasutangani 5.Rangadaria 6.DighaliPathar 7.Tumukabori 8.Niz-Mikirbheta 9.Hekudangbori 10.Suratabori 11.Thengkhal 12.Patuakata 13.Mikirgaon 14.Borchakabaha 15.Jaluguti 16.Tukunabori 16.Borbhagia 18.Rahdhala 19.Kachadhara Satgaon 20.BoramaraPathar 21.Niz-Charaibahi 22.GhurabakPathar 23.Kahibari 24.Majgaon 25.Bhumuraguri 26.Khalapia 27.Itakali Sabukdhara 28.Saripunia 29.Paraliguri 30.Borchila 31.Bowalguri 32.Ga-Khajua 33.Simaluguri 34.HaladhiAti 35.TupGaon 36.Mulankamura 37.Pub-Borigaon 38.Borhulung 39.Bor Monipur 40.SutoMonipur 41.Kachoibari 42.Paghali 43.Bamunbori 44.Bhakatgaon 45.Ghumatigaon 46.Niz- Mikirgaon, 47.Kapahera 48.Palahguri 49.Sunaruguri

### LAHARIGHAT REVENUE CIRCLE

ZONE	NAME OF VILLAGES
High Risk Zone	1. Dakhin Chenimari, 2. Kathani, 3. Hahsorabori, 4. Bogolipara Gaon, 5. Borthol Doloigaon 6.Leruamukh, 7. Tatikata, 8.Borchapori, 9. Ulubari, 10. Solmari, 11. Chenimari, 12. Bhajakhaity Pather, 13. Bogolipara Pather, 14 Chetuaikhaity, 15. Bhuyanbari Pather, 16. Titatolabori, 17. Jengorbori, 18.Batobori, 19.Rajagadhua, 20. Moirabari Gaon, 21. Hahsorigaon, 22. Borthol Kacharigaon.
Moderate Risk zone	1. Datialbori, 2. Shagunbahi Pather, 3. Durabandhi Beel, 4. Durabandhi Gaon, 5. Goriabari Pather, 6. Goriabari Gaon, 7. Lalirpar, 8. Dungarpar, 9. Halodhibori, 10. Narsingbori, 11. Dhingarati, 12. Moritoli Pather, 13. 1 No Borbori, 14. Borkhabol, 15. Sahariagaon, 16. Sahariapam, 17. Lengeribori, 18. Uralkata Pather, 19. Lusonabori, 20. Gunaibori, 21. Belobori, 22. Boholmukh, 23. 2 No. Borbori, 24. Amaraguri, 25. Satiantoli,26. Bhelowguri, 27. Boribandha,28. Mahdhola Bori, 29. Patibandha 30. Leleaibori, 31. Buwalguri, 32. Salsingabori, 33. Kacharibori, 34. Goroimari Beel, 35. Laharipam,36. Duwamari, 37. Sapkati, 38. Mohmara Beel, 39. Nagabandha, 40. Borchala Gaon, 41. Borchala Pather, 42. Palahjuri, 43. Saruchala, 44. Hugoltoli, 45. Laubhurunga, 46. Dhupguri, 47. Dewaguri, 48. Udkati, 49. Patuakata, 50. Barangani Pather,
Low Risk Zone	1. Hatimuria, 2. Moirabari Town,

# Flood Contingency Plan-2025-2026

## BHURAGAON REVENUE CIRCLE

ZONE	NAME OF VILLAGES
High Risk Zone	1.Banmuri Beel 2.Patrabori 3.Pukalagi 4.Kupatimari 5.Balidunga Pam 6.Tengaguri Kacharigaon 7.Borhalukanda 8.Hariabeel 9.Baralimari Gaon 10.Barukati 11.Barduba Tup 12.Sunduba Tup 13.Barukhata Chaharigaon 14.Jengpari 15.1 No Barunguri Beel 16.Betoni 17.Hindu Japori 18.1 No Borpathar 19.Darangi Gaon 20.Shalmari Pam 21.Banmuri Gaon 22.Lengerigaon
Moderate Risk zone	1.Niz Gerua 2.Naljari beel 3.Rojabori 4.Shalmora Beel 5.Jamadari 6.Balipara Jungle 7.1 No Batalimari 8.1 No Barkur 9.2 No. Barkur 10.Seoji Pathar 11.Kahitoli 12.Bhuragaon 13.Bhuragaon Rev Town 14.Ujagaon 15.1 No Jaogar 16.4 No Jaogar 17.Tulshibori 18.Jatiabori 19.Batabori 20.Haloukanda 21.Nitmari 22.Kapurpura 23.Bhuyanbari Pam 24.Bechamari Duba 25.Gorapar 26.Amaraguri 27.Kamarbori 28.Geruabeel 29.Botolimari Pathar 30.Bhakuamari Pam 31.Pukarkata 32.Kanfalitup 33.Kharu Herua Beel 34.Bhakuamari Gaon 35.Gariagaon 36.Jurbil 37.Mirikamari 38.Hoibor Gaon 39.Hoibor Pathar 40.Baralimari Beel 41.Kubetari 42.Kherkhata Pathar 43.Kherkata 44.Kherkata Bori 45.Makari Gila Bil 46.Bhamun Mara 47.Tengatuli 48.Kherkata Gaon 49.Shubaibheti 50.Pakria Bil 51.Khandha Khaiti Kacharigaon 52.Pakri Guri 53.Chahariagaon 54.Barunguri 55.2 No Barunguri 56.Gamlu 57.Durabandi 58.Bihubari Bil 59.Shalmara 60.Kathpari 61.Chechuguri 62.Shalmari Gaon 63.Bihubari Kacharigaon 64.Talaogaon 65.Ajarguri 66.Merbilgaon 67.Khartoli 68.Bhugrath Beel 69.Pithakhaiti 70.Merbil Habi 71.Duramari 3 No Ghan Shimulu 72.Burhagaon 73.Baruating 74.Phabakhaiti 75.Digaliati 76.Malahu 77.Lengeribori 78.Boramari Kacharigaon 79.Sutirpar 80.Dungapar 81.Rupahi Bil 82.2 No Borpathar 83.Digaliati Pathar
Low Risk Zone	1.Barshibanda 2.Gosaibori 3.Geruaati 4.Phalihamari Pam 5.Phalihamari Pathar 6.Jaribar 7.Adhalabheti Pathar 8.Mohmari Pathar 9.Tengaguri 10.Outalabori 11.Hatilarua Pathar 12.Dhubang Khaiti 13.Ouguri Pam 14.Japori Gaon 15.Roumari 16.Taptala

# Flood Contingency Plan-2025-2026

## MAYONG REVENUE CIRCLE

ZONE	NAME OF VILLAGES
High Risk Zone	1.Sildubi, 2.1 No. Murkata, 3.2 No. Murkata, 4.Raja Mayong, 5.Hati Muria, 6.Kasa Sila, 7.Kanjuli Pathar, 8.Pabitora P.G.R., 9.Hatigar V.G.R., 10.Garumara Dalani, 11.Khalani Beel, 12.Nakara Habi, 13.Buraburi, 14.Kukuwari, 15.Kuranibari, 16. Loon Mati, 17.Kal Sila, 18. Chengmari Gaon, 19.Chengmari Pathar, 20.Dhekiabari, 21.Chanaka, 22.Gomariguri, 23.Bahoitari, 24.Karati Pam, 25.Garjan, 26.Gagalmari, 27.Panikauri, 28.Sukuti Puta Habi, 29.Kapou Jari, 30.Kachari Jan, 31.Belorbari, 32.Bangal Para, 33.Sukuti Puta Gaon, 34.Gabhuratup Pathar, 35.Bharal Tup Gaon, 36.Gabhuratup Gaon, 37.Temi Herua, 38.Batabari, 39.Sat Khapari Dalani, 40.Khahua Habi. 41.Khana Gharia, 42.Katahjari Pathar, 43.Katahjari Gaon, 44.Bebejia Habi, 45.Bor Garmari, 46.Sarubari, 47.Goroimari, 48. Law Khuabari, 49.Ghagua, 50.Bhaluka Guri, 51.Bahaka Bari, .52. Gamari Guri, .53.Suta Gamariguri, 54. Roumari, 55.Baram Pur, 56.Jhar Gaon, 57.Bilimara, 58.Karchuabari, 59.Manaha, 60.Saru Manaha Beel, 61.Konwar Gaon, 62.Barukata, 63.Khula Gaon. 64.Teteliguri, 65.Katahguri, 66.Garu Bandha,67.Hati Bhangi, 68.Pavakati, 69.Bhaluka Jari, 70. Pakariguri, 71. Foliamari Goan, 72.Foliamari Habi,73.Kariguri, 74.Khandah Khaiti, 75.Baramari Gaon, 76.Baramari Pam, 77.Bahakajari, 78.Kachari Gaon, 79.Gagalmari Gaon, 80.1 No. Gagalmari, 81.2 No. Gagalmari, 82.Gagalmari Ashighar, 83.Borkurani, 84.Meror Habi, 85..Khatorbari Mikirgaon,86.Goroimari Pathar,87.Nandinibari, 88.Sutogarjan, 89.Bamunjari, 90.Lesaribarigaon, 91.Ashighar, 92.Kauri Hagi, 93..Lesaribari Pam, 94.Balimukh P.G.R., 95.1 No. Burgaon, 96.2 No. Burgaon. 97.Garakhia Dhap, 98.Banmuri Pathar, 99.Patekibari, 100.Sidhaguri, 101.Mari Suti Tup, 102.Mari Suti Pam, 103.Majar Bari, 104.Haria Bari,105.Haria Par
Moderate Risk zone	1.Diprang, 2.Buha Mayong, 3.Dibika, 4.Ghagua Pahar, 5.Kalbari, 6.Na-Bahatia, 7.Khanajan, 8.Barkuloigaon, 9.Morigaon , 10.Kachari Gaon, 11.Dayangial Gaon, 12.Barkuloi Gaon, 13.Saru Kuloigaon, 14.Chatabari, 15.Dimaru Guri, 16.Bhakat Gaon, 17.Manaha Kacharigaon, 18.Hati Utha, 19.Belguri, 20.Bor Nalani Pathar, 21.1 No. Barjari, 22.2 No. Barjari, 23.Theng Bhanga, 24.Bor Dalani, 25.Sat Khaparidalani, 26.Barpak Janghal, 27.Baha Dalani
Low Risk Zone	1.Na- Khola Grant, 2. Ghunusa Habi, 3. Kuyadal, 4.Paliguri, 5. Chaku Maku, 6.Guri Pathar, 7.Na- Khola Gaon, 8.Na- Khola Pahar 9.Bihita, 10.Udmari, 11. Bangfor, 12.Dayang, 13.Naldhara, 14. Sindhisor, 15.Gorang Kuchi, 16.Gaoelia, 17.Kumar Kuchi, 18.Sonai Kuchi, 19.Kuthari Bagisa, 20.Bamun Gaon, 21.Roumari, 22.Fakali, 23.1 No. Dungabari, 24.2 No. Dungabari, 25.2 No. Bangalbari, 26.Sutradal, 27.1 No. Bangalbari, 28. Natun Bangalbari, 29.Baghjap, 30.Bangthai Gaon, 31.Khar Beel, 32.Joon Beel, 33.Chenimari, 34.Kakarjalal, 35.Hatia Mukh Gaon, 36.Hatiamukh Pathar, 37.Thakur Duba, 38.Tegheria Gaon, 39.Deosal.

# Flood Contingency Plan-2025-2026

## REVENUE CIRCLE WISE HAZARD, RISK AND VULNERABILITY ANALYSIS

### Mayong Revenue Circle for the year-2025-2026

#### Introduction of Mayong Revenue Circle

Mayong Revenue Circle was established in the year 1983 in Dayangial Gaon revenue village in Morigaon District of the state of Assam. It is located 17 KM south of the District Headquarters Morigaon. Bhuragaon and Morigaon Rev. Circle is situated to the East of Mayong Rev. Circle, The river Brahmaputra and Bhuragaon Rev. Circle is situated to the East of Mayong Rev. Circle, Meghalaya and Kamrup(M) shares the boundary to the south with Mayong Rev. Circle and Kamrup(M) shares the boundary with Mayong Rev. Circle towards West .Jagiroad, Morigaon, Chandrapur, are the nearby towns to Mayong .With the recent administrative changes the Mayong Revenue Circle falls under the Jurisdiction of Jagiroad Co-District Commissioner Office.

1	Geographical Area	48625.40 Hectors
2	Population	2,42,294 nos. (H/hold - 46,278 nos.) (As per Census of India 2011)
3	No. of Villages	177 Revenue Villages
4	Development Block	1. Mayong Development Block
5	Mouza	1.Mayong 2.Pakaria 3.Niz-Ghagua 4.Manaha 5.Gova
6	Nos of GPs	21Nos
7	Police station	1. Jagiroad Police Station. 2. Mayong Police Station. 3. Morigaon Sadar Police Station.
8	Police out Post	Nil
9	Health Institution	1. JHARGAON BPHC 2. BHAKATGAON STATE DISPENSARY 3. BOHA BORJARI MHSC 4. SANDAHKHAITY MPHC 5. BALIMUKH HSC 6. KACHARIGAON HSC 7. BURGAON HSC 8. GARMARI STATE DISPENSARY 9. LOONMATI STATE DISPENSARY 10. NAKHOLA S.H.C. JAGIROAD
10	Veterinary Offices	1.STATE VETERINARY DISPENSARY, JHARGAON 2. BLOCK VETERINARY DISPENSARY, MAYONG

# Flood Contingency Plan-2025-2026

## Occurrence of Flood in Mayong Revenue Circle

There are five rivers namely Killing, Kolong, Kapili, Brahmaputra and Pakaria in the Mayong Revenue Circle. Annual floods are caused due to monsoon showers and the increased volume of water of Brahmaputra and Kapili river.

## Status of Flood affected villages in the year 2024

Total population affected : 87963 .  
 Total livestock affected : 23200  
 Crop area affected : 12654 Hect.  
 GR distributed : Rice-1037.96Q, Dal-180.75Q, Salt-54.22Q, M.Oil-5422.4L,  
 Total number of Villages affected : 119  
 Other Relief Items Distributed : Wheat Bran-852.80Q Cheera-12284.91-Kg, Juggery/Gur-614.55-Kg,

Tarpaulin-480.00-Pcs, Candle-10000.00-Pcs, Mosquito Coil-10000.00-Pck., Match Box-10000.00-Pcs, Bleaching Powder-875.00-Kg, HTW-35.00-Nos, Halogen Tablet-36000.00-Nos, Temporary Toilet-15.00-Nos, Mineral Water-70000.00-Ltr.

## Vulnerable Sites and areas:

SL. NO.	NAME OF MOUZA	NAME OF VILLAGES	SL. NO.	NAME OF MOUZA	NAME OF VILLAGES
1	2	3	1	2	3
1	MAYONG	LOON MATI	60	PAKARIA	TETELIGURI
2		CHENGMARI GAON	61		KATAHGURI
3		CHANAKA	62		GARU BANDHA
4		GOMARIGURI	63		HATI BHANGI
5		BAHOITARI	64		PAVAKATI
6		SILDUBI	65		BHULUKA JARI
7		1 NO. MURKATA	66		PAKARIGURI
8		2 NO. MURKATA	67		FOLIAMARI GOAN
9		RAJA MAYONG	68		FOLIAMARI HABI
10		HATI MURIA	69		KARIGURI
11		KASA SILA	70		SANDAH KHAITI
12		HATIGAR V.G.R.	71		BARAMARI GAON
13		GARUMARA DALANI	72		BARAMARI PAM
14		BURHABURI	73		BAHAKAJARI
15		KUKUWARI	74		KACHARI GAON
16		KURANIBARI	75		1 NO. GAGALMARI
17		KHALANI BEEL	76		2 NO. GAGALMARI
18		NAKARA HABI	77		GAGALMARI ASHIGHAR
19		BAHA PAHAR	78		BARKURANI
20		BAR DALANI	79		MEROR HABI
21		SAT KHAPARIDALANI	80		KHATORBARI MIKIRGAON
22		BARPAK JANGHAL	81		GAROIMARI PATHER
23		THENG BHANGA	82		KAUR HAGI
24		DIPRANG	83		1 NO. BURGAON
25		BAHA DALANI	84		2 NO. BURGAON
26	NIZ-GHAGUA	KARATI PAM	85		GARAKHIA DHAP
27	GHAGUA	GARJAN	86		BANMURI PATHER

## Flood Contingency Plan-2025-2026

28	GAGALMARI	87	PATEKIBARI
29	PANIKAURI	88	SIDHAGURI
30	SUKUTI PUTA HABI	89	MARI SUTI TOP
31	KAPOU JARI	90	BARAM PUR
32	KACHARI JAN	91	JHAR GAON
33	BELORBARI	92	BILIMARA
34	BANGAL PARA	93	KARCHUABARI
35	SUKUTI PUTA GAON	94	MANAHA
36	GABHURA TOP PATHER	95	MAJAR BARI
37	BHARAL TOP GAON	96	HARIA BARI
38	GABHURA TOP GAON	97	HARIA PAR
39	TEMI HERUA	98	KONWAR GAON
40	BATABARI	99	KHULA GAON
41	SAT KHAPARI DALANI	100	BARUKATA
42	KHAHUA HABI	101	DAYANGIAL GAON
43	KHANA GHARIA	102	JAGI GAON
44	KATAHJARI PATHER	103	BARKOLOI GAON
45	KATAHJARI GAON	104	SARU KOLOIGAON
46	BEBEJIA HABI	105	CHATABARI
47	BAR GARMARI	106	DIMARU GURI
48	SARUBARI	107	BHAKAT GAON
49	GAROIMARI	108	MANAHA KACHARI GAON
50	LAW KHUABARI	109	HATI UTHA
51	NIZ-GHAGUA	110	BELGURI
52	BHULUKA GURI	111	BAR NALANI PATHER
53	BAHAKA BARI	112	1 NO. BARJARI
54	MORIGAON	113	2 NO. BARJARI
55	GAMARI GURI	114	KHANAJAN
56	SOTA GAMARIGURI	115	FAKALI
57	ROUMARI	116	KUTHORI
58	DIBIKA	117	SONAIKUCHI
59	KALBARI	118	KAMARKUCHI
		119	GAONLIA
		120	BAMUNGAON
		121	GARANGKUCHI
		122	ROUMARI

MANAH  
A

GOVA

# Flood Contingency Plan-2025-2026

## Identified Temporary Shelter & Relief Camp

SI. NO	Relief Distribution Points	Village	Separate room for elderly pregnant and lactating women and children upto 6yrs old	Toilet Facilities	Medical Support/Health Surveillance	E Help Desk	Drinking Water	Waste Management & Vermi compost	Security	Closure of the camp
1	MADANBORI RAISED PLATFORM N-26.238293 E-92.173679  Temporary Shelter.	Hariabori	Yes	Temporary arrangements would be made by PHE, if required	Jhargaon BPHC	AAP ADA MITRA WIL BE PLACED	Temporary arrangements would be made by PHE, if required	No	No	Disinfection will be done
2	MANAHAGAON PANCHAYAT N-26.20778 E-92.19957  Relief Camp	Kacharigaon	Yes	YES	BHAKATGAON STATE DISPENSARY	AAP ADA MITRA WIL BE PLACED	YES	No	No	

## Flood Contingency Plan-2025-2026

3	JAGI H.S. SCHOOL, JAGI BHAKATG AON N- 26.181423 E- 92.422223  Relief Camp	Bhakatga on	Yes	YES	BHAKATG AON STATE DISPENSA RY	AAP ADA MIT RA WIL L BE PLA CED	YES	No	No
4	DOIPARA M.V. SCHOOL N-26.13421 E-92.08128  Relief Camp	Jhargaon	Yes	YES	Jhargaon BPHC	AAP ADA MIT RA WIL L BE PLA CED	YES	No	No
5	BAHA BORJARI H.S. SCHOOL N-26.1806 E-92.1324  Relief Camp	1no. Borjari	Yes	YES	BOHA BORJARI MHSC	AAP ADA MIT RA WIL L BE PLA CED	YES	No	No
6	SWAHID SURJYA BORA SECONDA RY SCHOOL N- 26.175860 E- 92.218929  Relief Camp	Bhagjap	Yes	YES	BHAKATG AON STATE DISPENSA RY	AAP ADA MIT RA WIL L BE PLA CED	YES	No	No

## Flood Contingency Plan-2025-2026

7	BHALUKA JARI EMBANKMENT & HATIBHANGI ME SCHOOL N-26.28026 E-92.07223  Temporary Shelter	Bhalukajari	Yes	Yes	SANDAHKHAITY MPHC	AAP ADAMITRA WILL BE PLACED	YES	No	No
8	10 NO. BALIMUKH BRIDGE N-26.253032 E-92.137859  Temporary Shelter	Asigarh	Yes	Nil	Jhargaon BPHC BALIMUKH HSC	AAP ADAMITRA WILL BE PLACED	Temporary arrangements would be made by PHE, if required	No	No
9	SHAGALIKATA BEEL EMBANKMENT N-26.283583 E-92.140628  Temporary Shelter	Ino Gagalmari	No	Temporary arrangements would be made by PHE, if required	KACHARI GAON HSC	AAP ADAMITRA WILL BE PLACED	Temporary arrangements would be made by PHE, if required	No	No
10	BURGAON L.P. SCHOOL N-26.269065 E-92.1168  Relief Camp	Ino Gagalmari	Yes	YES	BURGAON HSC	AAP ADAMITRA WILL BE PLACED	YES	No	No
11	SHIDHAGURI L.P. SCHOOL N-26.265690 E-92.1010  Relief Camp	Sidhaguri	Yes	YES	BURGAON HSC	AAP ADAMITRA WILL BE PLACED	YES	No	No

## Flood Contingency Plan-2025-2026

12	PATEKIBORI L.P. SCHOOL N-26.14233 E-92.06346  Relief Camp	Patekibori	Yes	YES	Jhargaon BPHC BURGAON HSC	AAP ADA MIT RA WIL L BE PLA CED	YES	No	No
13	MERORHABI EMBANKMENT N-26.298193 E-92.149434  Temporary Shelter	Merorhabi	Yes	Temporary arrangements would be made by PHE, if required	Jhargaon BPHC	AAP ADA MIT RA WIL L BE PLA CED	Temporary arrangements would be made by PHE, if required	No	No
14	SHILDUBI L.P. SCHOOL N-26.248406 E-92.077123  Relief Camp	Sildubi	Yes	YES	LOONMATI STATE DISPENSARY	AAP ADA MIT RA WIL L BE PLA CED	YES	No	No
15	HATIMURIALP SCHOOL N-26.485745 E-92.431203  Relief Camp	Hatimuria	Yes	YES	LOONMATI STATE DISPENSARY	AAP ADA MIT RA WIL L BE PLA CED	YES	No	No
16	SILDUBI BRIDGE N-25.911182 E-92.831863  Temporary Shelter	Sildubi	Yes	No	LOONMATI STATE DISPENSARY	AAP ADA MIT RA WIL L BE PLA CED	Temporary arrangements would be made by PHE, if required	No	No

## Flood Contingency Plan-2025-2026

17	2 NO. MURKATA TO MAYONG PWD ROAD N- 26.121302 E- 92.103286  Temporary Shelter	2no. Murkata	No	Tempora ry arrangem ents would be made by PHE, if required	LOONMA TI STATE DISPENSA RY	AAP ADA MIT RA WIL L BE PLA CED	Temporar y arrangem ents would be made by PHE, if required	No	No	
18	DIPRANG SANKARD EV H.S. SCHOOL (CHALANI BAHA DALANI HS SCHOOL) N- 26.192565 E- 92.089597  Relief Camp	Diprang	Yesss s	YES	BOHA BORJARI MHSC	AAP ADA MIT RA WIL L BE PLA CED	YES	No	No	
19	LOKAPRIY A GOPINATH BORDOLOI HIGH SCHOOL N- 26.251431 E-92.0727  Relief Camp	Sildubi	Yes	YES	LOONMA TI STATE DISPENSA RY	AAP ADA MIT RA WIL L BE PLA CED	YES	No	No	
20	BURABURI HS SCHOOL N- 26.231642 E- 92.116361  Relief Camp	Burabari	Yes	YES	Jhargaon BPHC	AAP ADA MIT RA WIL L BE PLA CED	YES	No	No	

## Flood Contingency Plan-2025-2026

21	GARMARI HS SCHOOL N- 26.259247 E- 92.229058  Relief Camp	Sorubori	Yes	YES	Garmari State Dispensary	AAP ADA MIT RA WIL L BE PLACED	YES	No	No
22	BHALUKA GURI RAISED PLATFORM N- 26.248007 E- 92.245236  Temporary Shelter	Bahakab ori	No	YES	Garmari State Dispensary	AAP ADA MIT RA WIL L BE PLACED	Temporary arrangements would be made by PHE, if required	No	No
23	GHAGUA HS SCHOOL N- 26.232545 E- 92.235737  Relief Camp	Niz- Ghagua	yes	YES	Garmari State Dispensary	AAP ADA MIT RA WIL L BE PLACED	YES	No	No
24	BATABARI HS SCHOOL N- 26.298675 E- 92.248468  Relief Camp	Batabari	Yes	YES	Garmari State Dispensary	AAP ADA MIT RA WIL L BE PLACED	YES	No	No
25	BHALUKA GURI L.P SCHOOL N- 26.253047 E- 92.245133  Relief Camp	Bhalukag uri	Yes	YES	Garmari State Dispensary	AAP ADA MIT RA WIL L BE PLACED	YES	No	No

## Flood Contingency Plan-2025-2026

26	BAGHJAP KHADI OFFICE N- 26.170815 E- 92.216767  Relief Camp	Baghjap	Yes	YES	BHAKATG AON STATE DISPENSARY	AAP ADA MIT RA WIL L BE PLA CED	YES	No	No
27	KONSING DEORAJA ME SCHOOL KUMARKU CHI N- 26.093336 E- 92.243328  Relief Camp	Kumarku chi	Yes	YES	NELLIE PHC	AAP ADA MIT RA WIL L BE PLA CED	YES	No	No
28	Khuabhuyan to Sildubi PWD Road  N- 26.233809 E- 92.091749  Temporary Shelter	Hatigarh VGR	No	No	Jhargaon BPHC	AAP ADA MIT RA WIL L BE PLA CED	Temporar y arrangem ents would be made by PHE, if required	No	No
29	Buraburi to Khulabhuya n PWD Road  N- 26.231672 E- 92.107722  Temporary Shelter	Kuranibo ri	No	No	Jhargaon BPHC	AAP ADA MIT RA WIL L BE PLA CED	Temporar y arrangem ents would be made by PHE, if required	No	No

# Flood Contingency Plan-2025-2026

- Camp in Charge- One Officer will be deputed
- Child Friendly Spaces:- Available.
- Information Board- Will be put up accordingly
- Sanitation/ Handwash/ Soap- Will be provided accordingly

A total of 19 Relief Camps and 10 Raised Platforms are identified under Mayong Revenue Circle.

## Relief Camps -19nos

- KONSING DEORAJA ME SCHOOL KUMARKUCHI N-26.093336 E-92.243328 (capacity of relief camp inmates)-25
- BAGHJAP KHADI OFFICE N-26.170815 E-92.216767 (capacity of relief camp inmates)-25
- BHALUKAGURI L.P SCHOOL N-26.253047 E-92.245133(capacity of relief camp inmates)-15
- BATABARI HS SCHOOL N-26.298675 E-92.248468(capacity of relief camp inmates)-40
- GHAGUA HS SCHOOL N-26.232545 E-92.235737(capacity of relief camp inmates)-40
- GARMARI HS SCHOOL N-26.259247 E-92.229058(capacity of relief camp inmates)-75
- BURABURI HS SCHOOL N-26.231642 E-92.116361(capacity of relief camp inmates)-100
- LOKAPRIYA GOPINATH BORDOLOI HIGH SCHOOL N-26.251431 E-92.0727(capacity of relief camp inmates)-50
- DIPRANG SANKARDEV H.S. SCHOOL (CHALANI BAHA DALANI HS SCHOOL) N-26.192565 E-92.089597(capacity of relief camp inmates)-75
- HATIMURIA LP SCHOOL N-26.485745 E-92.431203(capacity of relief camp inmates)-50
- SHILDUBI L.P. SCHOOL N-26.248406 E-92.077123(capacity of relief camp inmates)-50
- PATEKIBORI L.P. SCHOOL N-26.14233 E-92.06346(capacity of relief camp inmates)-50
- SHIDHAGURI L.P. SCHOOL N-26.265690 E-92.1010(capacity of relief camp inmates)-100
- BURGAON L.P. SCHOOL N-26.269065 E-92.1168(capacity of relief camp inmates)-100
- SWAHID SURJYA BORA SECONDARY SCHOOL N-26.175860 E-92.218929(capacity of relief camp inmates)-75
- BAHA BORJARI H.S. SCHOOL N-26.1806 E-92.1324(capacity of relief camp inmates)-100
- DOIPARA M.V. SCHOOL N-26.13421 E-92.08128(capacity of relief camp inmates)-80
- JAGI H.S. SCHOOL, JAGI BHAKATGAON N-26.181423 E-92.422223(capacity of relief camp inmates)-50
- MANAHA GAON PANCHAYAT N-26.20778 E-92.19957(capacity of relief camp inmates)-68

## Raised Platforms-10nos

- Buraburi to Khulabhuyan PWD Road N-26.231672 E-92.107722(capacity of raised platforms)-100
- Khuabhuyan to Sildubi PWD Road N-26.233809 E-92.091749(capacity of raised platforms)-100

## Flood Contingency Plan-2025-2026

- BHALUKAGURI RAISED PLATFORM N-26.248007 E-92.245236(capacity of raised platforms)-35
- 2 NO. MURKATA TO MAYONG PWD ROAD N-26.121302 E-92.103286(capacity of raised platforms)-50
- SILDUBI BRIDGE N-25.911182 E-92.831863(capacity of raised platforms)-50
- MERORHABI EMBANKMENT N-26.298193 E-92.149434(capacity of raised platforms)-1000
- SHAGALIKATA BEEL EMBANKMENT N-26.283583 E-92.140628(capacity of raised platforms)-1500
- 10 NO. BALIMUKH BRIDGE N-26.253032 E-92.137859(capacity of raised platforms)-100
- BHALUKAJARI EMBANKMENT & HATIBHANGI ME SCHOOL N-26.28026 E-92.07223(capacity of raised platforms)-50
- MADANBORI RAISED PLATFORM N-26.238293 E-92.173679(capacity of raised platforms)-75

### **IRT (Incident Response Team) members**

The Circle Level Incident Response Team (IRT) is hereby constituted for Mayong Revenue Circle with the following members with immediate effect.

1	<b>Responsible Officer</b>	Circle Officer , Mayong Revenue Circle	Priyanka Gogoi, ALRS	8486729273
2	<b>Incident Commander</b>	Circle Officer, Mayong Revenue Circle	Priyanka Gogoi, ALRS	8486729273
3	<b>Deputy Incident Commander</b>	Circle Officer (A), Mayong Revenue Circle	Deepa Talukdar, ALRS	7002335258
4	<b>Liaison In Charge</b>	Field Officer (DM), Mayong Revenue Circle	Umang Saikia	7002317475
5	<b>Information &amp; Media</b>	Field Officer (DM), Mayong Revenue Circle	Umang Saikia	7002317475
		Supervisor Kanungo Mayong Revenue Circle	Puna Ram Das	9435364308
		Supervisor Kanungo Mayong Revenue Circle	Dulal Das	8135885566

## Flood Contingency Plan-2025-2026

6	<b>Operation Section Chief</b>	OC, Jagiroad OC, Mayong OC, Morigaon	Bhadreswar Pegu(Jagiroad PS) Moon Prakash Tiwari(Mayong PS) Bhaskar Barman(Morigaon Sadar P.S)	6002803038 9435130602 7002413159
	<b>a) Rescue &amp; response Branch</b>			
	<b>i)Natural Disaster</b>	Station Officer, Fire & Emergency Service, Morigaon	Rajib Mahela	9401807803
		Station Officer, Fire & Emergency Service, Jagiroad	Dhires Das	8178296563
	<b>ii)Epidemic &amp; Health Hazard</b>	SDM & HO, Jhargaon	Dr. P.C. Patar	9101888279
	<b>iii)Manmade Disaster</b>	OC, Jagiroad	Bhadreswar Pegu(Jagiroad PS)	6002803038
OC, Mayong		Moon Prakash Tiwari(Mayong PS)	9435130602	
OC, Morigaon		) Bhaskar Barman(Morigaon Sadar P.S)	7002413159	
7	<b>Planning Section Chief :</b>	Circle Officer, Mayong Revenue Circle	Priyanka Gogoi, ALRS	8486729273
	<b>a) Situation Unit :</b>			
	<b>b) Resource Unit :</b>	Field Officer (DM), Mayong Revenue Circle	Umang Saikia	7002317475
	<b>c)Documentation Unit:</b>			
8	<b>Logistic Section Chief :</b>	BDO, Mayong Dev. Block	JuriSaikia	9435060548
	<b>a) Service Branch :</b>	SDM & HO, Jhargaon	Dr. P.C Patar	9101888279
	<b>i. Communication Unit :</b>	SI, APRO, Morigaon	Ramakanta Patar	9365931348
	<b>ii. Medical Unit :</b>	SDM & HO, Jhargaon	Dr. P.C Patar	9101888279
	<b>iii. Food Unit :</b>	Inspector, Food Civil Supply & Consumer Affairs, Mayong, Morigaon	Lizy Baruah	9101441079

## Flood Contingency Plan-2025-2026

9	<b>b) Support Branch :</b>	BDO, Mayong Development Block	Juri Saikia	9435060548
		Asst BDO, Mayong Development Block	Sanjib Doimary	9954415407
	<b>i.Resource Provisioning Unit :</b>	AEE, PWD, Jagiroad TRSD	Rupak Deka	7086504898
		AEE, WRD, Jagiroad Sub-Division	Dipankar Roy	8812993964
	<b>ii. Facilities Unit :</b>			
	<b>iii.Ground Support:</b>	AEE, IRRIGATION Deptt, Mayong	Apurba Sarma Baruah	9435362782
		SDE, APDCL, Jagiroad	Bhaskar Nath	8822233994
		SDE, APDCL, Jhargaon	Sanjoy Chetri	9678619900
BEEO, Mayong		Lekha moni Hira	7086563055	
	BVO, Bhakatgaon SDO/i/cADO, Rajamayong ADO, Jagibhakatgaon ADO, Gosorguri ADO, Jagiroad CDPO,Mayong	Dr.Ranjana Nath Mehdi Arif Hussain Katuri Shivam Padum Borah Supriya Borah Nilotpala Borah	9508907951 9435502922 7002250594 9101481941 9706096544 9401471580	
10	<b>C)Finance Branch:</b>	Dealing Assistant,(i/c)Mayong Revenue Circle	Manoj Kr Bora	9435785314

### **Relief and Rescue Operation:**

For prompt and smooth relief and rescue operation Mayong Revenue Circle is divided into 5 Sectors (Mouza Wise). The name of Sector Officers and their Assistant Sector Officers are as follows.

### **ZONAL OFFICER**

Name of Zone	Name of Officer	Designation	Contact No
Mayong Rev. Circle	JuriSaikia	BDO,MayongDev.Block	9435060548

### **Sector 1. (GovaMouza)**

Name of Sector	Name of Officer	Designation	Contact No.
GovaMouza	Sanjib Daimary	Assistant BDO	9954415407

# Flood Contingency Plan-2025-2026

## Name of Assisting Sector Officers.

Name of Sector	Name of Officer	Designation	Contact No.
GovaMouza	BidishaDeka	SectyGova G.P	8472032292
	UmeshBhattarchjee	SectyDeosal GP	8638091657
	PRANAB BARTHAKUR	SectyJagiroad GP	9435164173
	Niranjan Sarkar	SectyDungabori GP	9617691325
	DIPAK HAZARIKA	SectyBaghjap GP	9435065527
	PRANAB BARTHAKUR	SectyPaliguri GP	9435164173

## Sector:2( ManahaMouza)

Name of Sector	Name of Officer	Designation	Contact No.
ManahaMouza	Nobonita Sonwal	Asst Engineer, MayongDev.Block	9101043116

## Name of Assisting Sector Officers.

Name of Sector	Name of Officer	Designation	Contact No.
GovaManaha	ManashJyotiBaruah	SectyManaha G.P	9954713793
	AnkurBaruah	SectyJhargaon GP	6000498764
	JugendraKalita	SectyJagi-BhakatgaonGP	7002791679

## Sector:3 (MayongMouza)

Name of Sector	Name of Officer	Designation	Contact No.
MayongMouza	Mehdi Alam	SDO,i/c RajaMayong Agril	9435502922

## Name of Assisting Sector Officers.

Name of Sector	Name of Officer	Designation	Contact No.
MayongMouza	Nani Gopal Saha	i/c SectyMayong G.P	8133849403
	SanjibDoimary	SectyKuranibori GP	9954415407
	CHANDAMITA DAS	SectyBurabori GP	6000701919

## Flood Contingency Plan-2025-2026

	RITU BIKASH BORAH	SectyBohaBorjari GP	9365418177
	Nani Gopal Saha	SectyBorpak GP	8133849403

### **Sector:4 (PakariaMouza)**

Name of Sector	Name of Officer	Designation	Contact No.
PakariaMouza	Majnur Hussain	AsstEngineer,MayongDev. v.Block	9435060220

### **Name of Assisting Sector Officers.**

Name of Sector	Name of Officer	Designation	Contact No.
PakariaMouza	Niranjan Sarkar	SectyBurgaon G.P	9678691325
	SanjibDoimary	i/c SectyPabhakati GP	9954415407
	ANKUR BARUAH	Secty Gagalmari Asigarh GP	9435032983
	SanjibDoimary	i/c SectyGagalmari GP	9954415407
	UmeshBhattarchjee	SectyLehpati GP	8638091657

### **Sector5 (Niz-GhaguaMouza)**

Name of Sector	Name of Officer	Designation	Contact No.
Niz-GhaguaMouza	Amrit Ch Barman	J.E ,MayongDev.Block	8822673436

### **Name of Assisting Sector Officers.**

Name of Sector	Name of Officer	Designation	Contact No.
Niz-GhaguaMouza	KHAGEN HAZARIKA	Secty, Garmari GP	8011098899
	ANKUR BARUAH	Secty, Ghagua GP	9435032983

### **Duties and responsibilities of Sector Officers:-**

1. The Sector Officers will keep a close watch over their respective areas and report to the Circle Officer regarding the status of the embankments, connecting roads and bridges, areas and population likely to be affected by flood.
2. The Lot Mandals will keep in constant touch with the Sector Officers of their respective areas along with the Lot Goanburas and GP Secretaries during the relief and rescue operations and ensure the proper posting of the country boats.

# Flood Contingency Plan-2025-2026

3. The Field Officer (DDMA) will collect report about conditions of the embankments, medical and veterinary needs, damage to communication, agriculture etc and shall report to the Circle Officer on a regular basis. They shall also submit their requirement of country boats or vehicles for requisition for relief and rescue operation.
4. The Field Officer (DDMA) shall liaise with the SDRF, police and also army for carrying out search and rescue operation.
5. Further, the teams should also co-ordinate amongst the line department and ensure that composite teams comprising of medical, veterinary, PHC personnel visit the affected areas as well as relief camps jointly for restoring normalcy at the earliest possible. They should also involve the community at all stages especially for day to day running of the relief camps.
6. They shall ensure that the procedure laid down under the District Disaster Manual is strictly followed and APRs for the GR etc. distributed are collected and submitted on time.
7. Detail report of Flood damage will be compiled for post flood reconstruction and rehabilitation. The Zonal Officer shall assess the extent of damages through the field staff for preparation of rehabilitation grant proposal etc.

## **Operating Procedure for relief and Rehabilitation:**

The LR staff will assess the damages caused to the people and submit the list of partially and fully affected villages as per existing guidelines and submit the report to the Circle Officer for onward submission to the DDMA. The Gaon Pradhan and local PRI will also assist the LRA staff in the field level assessment of the damages.

LRAs will prepare and submit proposal for assistance against house damage under SDRF immediately during the flood.

All line departments will prepare and submit proposal under SDRF for temporary restoration on immediate nature against the damage caused to the infrastructure for restoration of normalcy immediately as per SDRF norms.

All the departments will integrate their on-going departmental development projects / schemes where possible for restoration of the damages caused due to flood. All departments will incorporate flood mitigation measures in their developmental plans and schemes under SDRF by involving local community.

During flood, relief and other items and their quantity would be given according to the relief manual per adult and child. All staff of circle office have to stay in the circle jurisdiction for 24 hours during flood. In case of flood causality RG proposal by the LR Staff and the Field Officer (DDMA) would be proposed immediately.

## **(Circle Disaster Management Committee) under Mayong Revenue Circle**

### **Members:-**

1. Circle Officer, Mayong Revenue Circle ( Chairperson )
2. Circle Officer (A), Mayong Revenue Circle
3. Field Officer, Disaster Management, Mayong Revenue Circle(Member-Secretary)
4. Supervisory Kanungo, Mayong Revenue Circle
5. The AEE- PWD(R) ,Jagiroad Sub-Division
6. The ADO-Agriculture, Rajamayong/Gosorguri/Jagibhakatgaon/Jagiroad
7. The AEE-PHED, Morigaon
8. The AEE-WRD- Jagiroad Sub-Division

## Flood Contingency Plan-2025-2026

9. The SDE-APDCL, Jagiroad/Jhargaon Sub-Division
10. The BEEO, Mayong Block
11. The SDM&HO-Jhargaon Medical
12. The Block Veterinary Officer, Bhakatgaon Veterinary
13. The BDO-Mayong Development Block
14. The Forest Ranger, Pobitora Wildlife Sanctuary
15. The CDPO, Mayong
16. The Station Officer, F&ES Mayong
17. The OC of Mayong/Jagiroad/Morigaon Police Station
18. Dealing Assistants of Mayong Revenue Circle
19. All Land Record Assistants of Mayong Revenue Circle

**The Duties & Responsibilities of CDMC are as follows-**

1. Design and implement awareness generation activities on Disaster Management.
2. Review and monitor the preparedness of Govt. departments and agencies on Disaster Management.
3. Provide feedback to DDMA and extend cooperation in implementation of Disaster Management activities.
4. Plan, implement and monitor relief and rehabilitation operation.
5. A whatsapp group of CDMC has been created for smooth co-ordination amongst all the line departments.

Sl.No.	Name of Item	Owner's Name	Address	Quantity	Contact No.	Available location/Rev. Circle & Police Station
1	MACHINE BOAT	Ruhidas Mandal	Hatibhangi	1	9678925195	MAYONG REV. CIRCLE
2	MACHINE BOAT	Abdul Rouf	Pakariguri	1	7086044078	MAYONG REV. CIRCLE
3	MACHINE BOAT	Rabindra Mandal	Hatibhangi	1	8486632710	MAYONG REV. CIRCLE
4	MACHINE BOAT	Sukur Ali	10No. Balimukh	1	6900284968	MAYONG REV. CIRCLE
5	MACHINE BOAT	Abdul Jalil (NG)	Sukutiputa	1	6001800512	MAYONG REV. CIRCLE
6	MACHINE BOAT	Imdadul Islam	10 No. Balimukh	1	9678527319	MAYONG REV. CIRCLE
7	MACHINE BOAT	Kamaluddin	2 No. Gagalmari	1	9707204612	MAYONG REV. CIRCLE
8	MACHINE BOAT	Abdul Salam	2 No. Gagalmari	1	8011173468	MAYONG REV. CIRCLE
9	MACHINE BOAT	Lalchand Mandal	Madanbori	1	9864317448	MAYONG REV. CIRCLE
10	MACHINE BOAT	Gopal Mandal	Hariyabori	1	9957074882	MAYONG REV. CIRCLE
11	MACHINE BOAT	Sonowal Ali	Pavakati	1	7896916387	MAYONG REV. CIRCLE
12	MACHINE BOAT	Shah Jamal	Pakoriguri	1	9957850041	MAYONG REV. CIRCLE
13	MACHINE BOAT	Jaynaluddin	2 No. Gagalmari	1	9678527319	MAYONG REV. CIRCLE
14	MACHINE BOAT	Mafidul Islam	Pakoriguri	1	7429628197	MAYONG REV. CIRCLE

## Flood Contingency Plan-2025-2026

15	MACHINE BOAT	Kamal Mandal	2 No. Murkata	1	8402014498	MAYONG REV. CIRCLE
16	MACHINE BOAT	Kafiluddin	Gagalmari	1	8011173462	MAYONG REV. CIRCLE
17	MACHINE BOAT	Julhas Ali	1 No. Gagalmari	1	7896010966	MAYONG REV. CIRCLE
18	MACHINE BOAT	Asrab Ali	GagalmariAshigarh	1	6001092615	MAYONG REV. CIRCLE
19	MACHINE BOAT	Krishna Sarkar	Kasasila	1	9101385559	MAYONG REV. CIRCLE
20	MACHINE BOAT	Jahidul Islam	Patekibori	1	9678527319	MAYONG REV. CIRCLE

### **Requirement:**

Sl. No.	Required item	Remarks
1	Boat for each team	@ 1 no.
2	1 No. Tata Sumo	
3	Phenyl	Depending on the number of relief camps that would be set up
4	Bleaching Powder	
5	Sodium Hypochlorite	
6	Hand wash/Soap	
7	Sanitizer	
8	Sanitary Pad	

### **MOUZA WISE DETAILS OF VILLAGE, HOUSEHOLD AND POPULATION :-**

S L. N O.	NAME OF MOUZA	NUMBER OF VILLAGES	NO. OF FAMILY	POPULATION		TOTAL
				ADULT	MINOR	
1	MAYONG MOUZA	31	7952	43649	19844	63493
2	PAKARIA MOUZA	39	13766	51973	29681	81654
3	NIZ GHAGUA MOUZA	35	6517	26976	11574	38550
4	MANAHA MOUZA	31	7900	35297	11863	47160
5	GOVA MOUZA	41	21959	86893	44157	131050
<b>GRAND TOTAL</b>		<b>177</b>	<b>58094</b>	<b>244788</b>	<b>117119</b>	<b>361907</b>

# Flood Contingency Plan-2025-2026

\*\*\*Village wise details

## VILLAGE WISE POPULATION MAYONG REVENUE CIRCLE 2022

SL. NO.	NAME OF MOUZA	NAME OF VILLAGES	NO. OF FAMILY	POPULATION		TOTAL
				ADULT	MINOR	
1	MAYONG	LOON MATI	285	1330	560	1890
2		BUHA MAYONG	163	595	350	945
3		KAL SILA	0	0	0	0
4		CHENGMARI GAON	25	95	55	150
5		CHENGMARI PATHAR	0	0	0	0
6		DHEKIABARI	150	630	230	860
7		CHANAKA	101	305	260	565
8		GOMARIGURI	40	255	155	410
9		BAHOITARI	35	185	75	260
<b>SUB TOTAL</b>			<b>799</b>	<b>3395</b>	<b>1685</b>	<b>5080</b>
10	MAYONG	SILDUBI	292	1494	805	2299
11		1 NO. MURKATA	234	984	435	1419
12		2 NO. MURKATA	192	714	445	1159
13		RAJA MAYONG	522	2214	595	2809
14		HATI MURIA	260	999	390	1389
15		KASA SILA	140	609	200	809
16		KANJULI PATHAR	42	134	85	219
17		PABITORA P.G.R.	37	79	43	122
18		HATIGAR V.G.R.	97	364	160	524
<b>SUB TOTAL</b>			<b>1816</b>	<b>7591</b>	<b>3158</b>	<b>10749</b>
19	MAYONG	GARUMARA DALANI	392	2026	1185	3211
20		BURHABURI	610	5619	2019	7638
21		KUKUWARI	268	2033	1019	3052
22		KURANIBARI	608	6206	1818	8024
23		KHALANI BEEL	452	2792	1228	4020
24		NAKARA HABI	354	1784	827	2611
<b>SUB TOTAL</b>			<b>2684</b>	<b>20460</b>	<b>8096</b>	<b>28556</b>
25	MAYONG	BAHA PAHAR	277	1566	846	2412
26		BAR DALANI	462	2392	1336	3728
27		SAT SAPARIDALANI	339	1558	1058	2616
28		BARPAK JANGHAL	367	1560	799	2359
29		THENG BHANGA	663	3323	1583	4906
30		DIPRANG	212	894	660	1554
31		BAHA DALANI	333	910	623	1533
<b>SUB TOTAL</b>			<b>2653</b>	<b>12203</b>	<b>6905</b>	<b>19108</b>
<b>TOTAL OF MAYONG MOUZA</b>			<b>7952</b>	<b>43649</b>	<b>19844</b>	<b>63493</b>
32	PAKARIA	TETELIGURI	200	724	280	1004
33		KATAHGURI	159	482	410	892
34		GARU BANDHA	350	689	990	1679
35		HATI BHANGI	330	1168	462	1630
36		PAVAKATI	147	453	599	1052
37		BHULUKA JARI	129	554	195	749
<b>SUB TOTAL</b>			<b>1315</b>	<b>4070</b>	<b>2936</b>	<b>7006</b>
38	PAKARIA	PAKARIGURI	242	814	510	1324
39		FOLIAMARI GOAN	302	964	555	1519

## Flood Contingency Plan-2025-2026

40		FOLIAMARI HABI	507	1744	1120	2864
41		KARIGURI	202	654	565	1219
42		SANDAH KHAITI	627	2054	1215	3269
43		BARAMARI GAON	262	804	355	1159
44		BARAMARI PAM	152	494	290	784
<b>SUB TOTAL</b>			<b>2294</b>	<b>7528</b>	<b>4610</b>	<b>12138</b>
45	PAKARIA	BAHAKAJARI	64	236	154	390
46		KACHARI GAON	288	1122	1021	2143
47		GAGALMARI GAON	52	294	419	713
48		1 NO. GAGALMARI	769	2510	2284	4794
49		2 NO. GAGALMARI	104	562	547	1109
50		GAGALMARI ASHIGHAR	482	1625	1321	2946
51		BARKURANI	1004	3386	2500	5886
52		MEROR HABI	267	986	862	1848
53		KHATORBARI MIKIRGAON	407	1304	1048	2352
<b>SUB TOTAL</b>			<b>3437</b>	<b>12025</b>	<b>10156</b>	<b>22181</b>
54	PAKARIA	GAROIMARI PATHAR	477	1780	1135	2915
55		NANDINIBARI	260	636	312	948
56		CHOTAGARJAN	505	1278	1152	2430
57		BAMUNJARI	272	1044	312	1356
58		LESARIBARIGAON	784	2489	662	3151
59		ASHIGHAR	57	305	71	376
60		KAUR HAGI	267	1077	172	1249
61		LESARIPAR PAM	104	322	116	438
62		BALIMUKH P.G.R.	509	2962	1158	4120
<b>SUB TOTAL</b>			<b>3235</b>	<b>11893</b>	<b>5090</b>	<b>16983</b>
63	PAKARIA	1 NO. BURGAON	432	2007	755	2762
64		2 NO. BURGAON	311	1724	555	2279
65		GARAKHIA DHAP	280	1704	565	2269
66		BANMURI PATHAR	192	864	430	1294
67		PATEKIBARI	675	2494	1082	3576
68		SIDHAGURI	822	3604	1195	4799
69		MARI SUTI TUP	206	1054	510	1564
70		MARI SUTI PAM	291	1207	785	1992
<b>SUB TOTAL</b>			<b>3209</b>	<b>14658</b>	<b>5877</b>	<b>20535</b>
<b>TOTAL OF PAKARIA MOUZA</b>			<b>13490</b>	<b>50174</b>	<b>28669</b>	<b>78843</b>
71	NIZ-GHAGUA	KARATI PAM	698	2334	1388	3722
72		GARJAN	168	677	234	911
73		GAGALMARI	122	582	273	855
74		PANIKAURI	98	390	213	603
75		SUKUTI PUTA HABI	268	1182	490	1672
76		KAPOU JARI	532	1832	641	2473
77		KACHARI JAN	278	1133	480	1613
<b>SUB TOTAL</b>			<b>2164</b>	<b>8130</b>	<b>3719</b>	<b>11849</b>
78	NIZ-GHAGUA	BELORBARI	242	1097	887	1984
79		BANGAL PARA	125	580	295	875
80		SUKUTI PUTA GAON	200	970	425	1395
81		GABHURA TUP GAON	134	630	315	945
82		BHARAL TUP GAON	71	320	182	502

## Flood Contingency Plan-2025-2026

83		GABHURA TUP PATHAR	65	290	167	457
84		TEMI HERUA	33	182	72	254
<b>SUB TOTAL</b>			<b>870</b>	<b>4069</b>	<b>2343</b>	<b>6412</b>
85	NIZ-GHAGUA	BATABARI	87	313	129	442
86		SAT KHAPARI DALANI	89	353	151	504
87		KHAHUA HABI	0	0	0	0
88		KHANAGHARIA	59	141	91	232
89		KATAHJARI PATHAR	59	193	141	334
90		KATAHJARI GAON	124	407	255	662
<b>SUB TOTAL</b>			<b>418</b>	<b>1407</b>	<b>767</b>	<b>2174</b>
91	NIZ-GHAGUA	BEBEJIAHABI	312	1290	802	2092
92		BAR GARMARI	247	1780	484	2264
93		SARUBORI	299	1315	524	1839
94		GAROIMARI	0	0	0	0
95	NIZ-GHAGUA	LAO KHUABORI	27	72	62	134
<b>SUB TOTAL</b>			<b>885</b>	<b>4457</b>	<b>1872</b>	<b>6329</b>
96		NIZ GHAGUA	350	1639	265	1904
97	NIZ-GHAGUA	BHULUKA GURI	452	1541	530	2071
98		BAHAKA BARI	190	665	230	895
99		MORIGAON	180	801	150	951
<b>SUB TOTAL</b>			<b>1172</b>	<b>4646</b>	<b>1175</b>	<b>5821</b>
100	NIZ GHAGUA	GAMARI GURI	180	605	345	950
101		CHOTA GAMARIGURI	175	615	355	970
102		ROUMARI	50	150	100	250
103		DIBIKA	310	1320	495	1815
104		GHAGUA PAHAR	0	0	0	0
105		KALBARI	280	1501	360	1861
<b>SUB TOTAL</b>			<b>995</b>	<b>4191</b>	<b>1655</b>	<b>5846</b>
<b>TOTAL OF NIZ GHAGUA MOUZA</b>			<b>6504</b>	<b>26900</b>	<b>11531</b>	<b>38431</b>
106	MANAHA	BARAM PUR	292	1480	432	1912
107		JHAR GAON	622	2160	1298	3458
108		BILIMARA	166	698	193	891
109		KARCHUABARI	1071	4278	1605	5883
<b>SUB TOTAL</b>			<b>2151</b>	<b>8616</b>	<b>3528</b>	<b>12144</b>
110	MANAHA	MANAHA	241	2541	616	3157
111		MAJAR BARI	1	7	3	10
112		HARIA BARI	357	2789	697	3486
113		HARIA PAR	313	2160	620	2780
<b>SUB TOTAL</b>			<b>912</b>	<b>7497</b>	<b>1936</b>	<b>9433</b>
114	MANAHA	SARU MANAHA BEEL	20	75	30	105
115		KONWAR GAON	195	815	80	895
116		BARUKATA	350	1419	237	1656
117		KHULA GAON	399	1190	805	1995
<b>SUB TOTAL</b>			<b>964</b>	<b>3499</b>	<b>1152</b>	<b>4651</b>
118	MANAHA	KUMOI GAON	255	1563	360	1923
119		KACHARI GAON	210	1018	340	1358

## Flood Contingency Plan-2025-2026

120		KUMOI PAHAR	70	150	50	200
<b>SUB TOTAL</b>			<b>535</b>	<b>2731</b>	<b>750</b>	<b>3481</b>
121	MANAHA	DAYANGIAL GAON	316	1350	230	1580
122		JAGI GAON	352	1345	157	1502
<b>SUB TOTAL</b>			<b>668</b>	<b>2695</b>	<b>387</b>	<b>3082</b>
123	MANAHA	BARKULOI PATHAR	25	150	65	215
124		SARU KOLUIGAON	62	272	104	376
125		CHATABARI	201	1122	250	1372
126		DIMARU GURI	149	621	267	888
127		BHAKAT GAON	411	1718	331	2049
<b>SUB TOTAL</b>			<b>848</b>	<b>3883</b>	<b>1017</b>	<b>4900</b>
128	MANAHA	MANAHA KACHARI GAON	298	1052	155	1207
129		HATI UTHA	290	1305	301	1606
130		BELGURI	120	415	81	496
131		BAR NALANI PATHAR	60	245	45	290
<b>SUB TOTAL</b>			<b>768</b>	<b>3017</b>	<b>582</b>	<b>3599</b>
132	MANAHA	1 NO. BARJARI	109	427	200	627
133		2 NO. BARJARI	45	234	139	373
134		NA- BAHATIA	240	1176	262	1438
135		KHANA JAN	295	1213	497	1710
136		BARKULOI GAON	286	1124	375	1499
<b>SUB TOTAL</b>			<b>975</b>	<b>4174</b>	<b>1473</b>	<b>5647</b>
<b>TOTAL OF MANAHA MOUZA</b>			<b>7821</b>	<b>36112</b>	<b>10825</b>	<b>46937</b>
137	GOVA	1 NO. DUNGABARI	277	968	380	1348
138		2 NO. DUNGABARI	374	1479	699	2178
139		2 NO. BANGALBARI	385	1350	1005	2355
140		SUTRADAL	224	1040	490	1530
<b>SUB TOTAL</b>			<b>1260</b>	<b>4837</b>	<b>2574</b>	<b>7411</b>
141	GOVA	1 NO. BANGALBARI	322	1275	765	2040
142		NATUN BANGALBARI	198	935	312	1247
143		BAGHJAP	220	869	365	1234
<b>SUB TOTAL</b>			<b>740</b>	<b>3079</b>	<b>1442</b>	<b>4521</b>
144	GOVA	BANGTHAI GAON	296	921	439	1360
145		KHAR BEEL	237	873	109	982
146		JON BEEL	109	316	98	414
147		CHENIMARI	507	1873	792	2665
148		KAKARJALAH	462	1547	748	2295
<b>SUB TOTAL</b>			<b>1611</b>	<b>5530</b>	<b>2186</b>	<b>7716</b>
149	GOVA	HATIA MUKH GAON	422	1605	512	2117
150		HATIAMUKH PATHAR	102	485	210	695
151		THAKUR DUBA	99	358	115	473
<b>SUB TOTAL</b>			<b>623</b>	<b>2448</b>	<b>837</b>	<b>3285</b>
152	GOVA	TEGHERIA GAON	516	3500	2010	5510
153		DEOSAL	316	1050	620	1670
154		BIHITA	150	650	321	971
155		UDMARI	300	1220	815	2035
156		BANGFOR	284	915	555	1470
157		DOYONG	200	550	324	874
158		NALDHARA	32	60	40	100

## Flood Contingency Plan-2025-2026

159		SINDHISOR	424	1704	219	1923
<b>SUB TOTAL</b>			<b>2222</b>	<b>9649</b>	<b>4904</b>	<b>14553</b>
160	GOVA	GORANG KUCHI	66	288	185	473
161		GAOELIA	149	530	360	890
162		KUMAR KUCHI	130	330	235	565
163		SONAI KUCHI	70	299	225	524
164		KUTHARI BAGISA	166	640	540	1180
165		BAMUN GAON	335	1030	850	1880
166		ROUMARI	320	1009	828	1837
167		FAKALI	115	585	330	915
<b>SUB TOTAL</b>			<b>1351</b>	<b>4711</b>	<b>3553</b>	<b>8264</b>
168	GOVA	JAGIROAD REV. TOWN	6025	22401	13988	36389
169		NA- KHULA GRANT	1914	6902	5802	12704
170		GHUNUSA HABI	1236	3822	2972	6794
<b>SUB TOTAL</b>			<b>9175</b>	<b>33125</b>	<b>22762</b>	<b>55887</b>
171	GOVA	KUIYADAL	486	1705	965	2670
172		PALIGURI	442	1935	1610	3545
173		CHAKU MAKU	481	1948	1753	3701
<b>SUB TOTAL</b>			<b>1409</b>	<b>5588</b>	<b>4328</b>	<b>9916</b>
174	GOVA	GURI PATHAR	169	643	249	892
175		NA- KHULA GAON	472	1515	757	2272
176		NA- KHULA PAHAR	35	89	81	170
177		PACHIM NAGAON	430	2043	1308	3351
<b>SUB TOTAL</b>			<b>1106</b>	<b>4290</b>	<b>2395</b>	<b>6685</b>
<b>TOTAL OF GOVA MOUZA</b>			<b>19497</b>	<b>73257</b>	<b>44981</b>	<b>118238</b>
<b>GRAND TOTAL OF THE CIRCLE</b>			<b>55264</b>	<b>230092</b>	<b>115850</b>	<b>345942</b>

### Name and Contact number of Jagiraod CDC , Officers

1. **Biman Das, Acs , Jagiraod Co-District Commissioner-8402883038**
2. **Ruchi Awasthi, Acs Asst –Commissioner, Jagiraod Co-District-6001518265**
3. **Mriganabh Das, Acs Asst –Commissioner, Jagiraod Co-District-9435012797**

### Following are the requirements:-

- |                       |                   |
|-----------------------|-------------------|
| 1. Contingency amount | :- Rs.3,00,000 /- |
| 2. Light vehicle      | :- 5 nos.         |
| 3. Tractor            | :-5 nos.          |
| 4. Tata Mobile        | :- 2 nos.         |
| 5. Diesel             | :-4000 lts.       |
| 6. Petrol             | :-500 lts.        |
| 7. Tube well          | :-150 nos.        |

# Flood Contingency Plan-2025-2026

## **REVENUE CIRCLE WISE HAZARD, RISK AND VULNERABILITY ANALYSIS** **LAHARIGHAT REVENUE CIRCLE FOR 2025-2026**

### **Introduction of Laharighat Revenue Circle**

The Laharighat Revenue circle was established in 1971 by bifurcating Dhing Revenue Circle of Nagaon district. Later on, the Laharighat Revenue circle was again divided into two circles namely Laharighat Revenue circle and Bhuragaon Revenue Circle. The Circle office is situated 103 Kms. from state HQ and 27 kms north from district HQ Morigaon. The Circle is in the border of Morigaon district and Darrang district and bounded by Dhing Revenue Circle of Nagaon district and Mikirbheta Revenue Circle towards east, Bhuragaon Revenue Circle towards west, Morigaon Revenue Circle towards north and Brahmaputra River and Darrang district towards south. Altitude—64 meters above sea level. The land area under the Circle is **165484 Bigha 1 Katha 5.5 Lessa** and the land washed away by erosion is **51735 Bigha 4 Katha 3.5 Lessa** (which includes settlement land + Government land). The total Number of families under the Circle is **46445** and the total population is **256008** which consist of **138004 men and 118004 women**. The Circle office is situated in Government Dag No. 205 under Rajagadhua village of Laharighat Mouza.

### **Flood Hazard Zone**

The river Brahmaputra is the main river which causes flood in Laharighat Revenue Circle. The river Brahmaputra is situated on the north of the Revenue Circle. There are 21 Nos. of fully vulnerable flood affected villages in Laharighat Revenue Circle. There are another 53 Nos. of vulnerable villages in case of flood if the existing embankment breaches.

<b><u>SL NO</u></b>	<b><u>MOUZA</u></b>	<b><u>FULLY VULNERABLE VILLAGES</u></b>	<b><u>PARTIALLY VULNERABLE VILLAGES</u></b>
<b><u>1</u></b>	Laharighat	11	30
<b><u>2</u></b>	<u>Moirabari</u>	11	23

### **(A) Fully Vulnerable villages (11 Nos. Laharighat Mouza):-**

<b>SL. NO.</b>	<b>VILLAGES</b>
1	Chenimari
2	Dakhin chenimari
3	Bogoliparagaon
4	Bogolipara pathar
5	Chetuakhaity
6	Bhuyanbari pathar
7	Titatola
8	Batobori
9	Jangabori
10	Rajagadhua
11	Kathani

## Flood Contingency Plan-2025-2026

**(B) Fully vulnerable villages (11 Nos. Moirabari Mouza):-**

SL. NO.	VILLAGES
1	Ulubari
2	Borthal doloï gaon
3	Solmari
4	Leruwamukh
5	Bhajakhaiti pather
6	Borchapori
7	Moirabarigaon
8	Hacharagaon
9	Hacharabori
10	Borthol kacharigaon
11	Tatikata

**(C) Partially vulnerable villages (30 Nos. Laharighat Mouza):-**

SL NO	VILLAGES
1	Brangani pather
2	Patiabhanda
3	Boribandha
4	Lelaibori
5	Laharipam
6	Bowalguri
7	Dewaguri
8	Udkati
9	Sapkati
10	Lawbhurunga
11	Chatiantoli
12	Moritoli
13	Mahdolabori
14	Kacharibori
15	Borchalagaon
16	Rajagadhua
17	Barkabal
18	Dhingrati
19	Goroimaribeel
20	Mahamara beel
21	Amaraguri
22	Dhupguri
23	Borbori
24	Duwamari
25	Chetuaikhaity
26	Salsingabori
27	Potuakata

## Flood Contingency Plan-2025-2026

28	Saruchala
29	Borchala pathar
30	Palahjuri

**(D) Partially vulnerable villages (23 Nos. Moirabari Mouza):-**

SL NO	VILLAGES
1	Hatimuria
2	Moirabari town
3	Gunaibori
4	Belobori
5	Luchanabori
6	Sagunbahi pather
7	Lengeribori
8	Bahalmukh
9	Halodhibori
10	Narsingbori
11	Durabandhibeel
12	Goriabori pather
13	Goriaborigaon
14	Dungarpar
15	Lalirpar
16	Durabandhigaon
17	Bhelouguri
18	Moirabari
19	Borbori
20	Hogultoli
21	Sahariapam
22	Sahariagaon
23	Uralkata pathar

### List of Villages under Laharighat Mouza

SI No	Name of Villages	Mouza
1	Chenimari	Laharighat
2	Dakhin Chenimari	Laharighat
3	Nagabandha	Laharighat
4	Borchalagaon	Laharighat
5	Sapkati	Laharighat
6	Rajagadhua	Laharighat
7	Barkhabal	Laharighat
8	Dhingarati	Laharighat
9	Moritoli	Laharighat
10	Kacharibori	Laharighat
11	Titatola	Laharighat
12	Kathani	Laharighat
13	Bagalipara Gaon	Laharighat
14	Bowalguri	Laharighat

## Flood Contingency Plan-2025-2026

15	Laharipam	Laharighat
16	Lelaibori	Laharighat
17	Goroimari Beel	Laharighat
18	Mohmara Beel	Laharighat
19	Chatiantoli	Laharighat
20	Amaraguri	Laharighat
21	Dhupguri	Laharighat
22	Borbori	Laharighat
23	Jengrabori	Laharighat
24	Batobori	Laharighat
25	Duwamari	Laharighat
26	Dewaguri	Laharighat
27	Udkati	Laharighat
28	Bagalipara Pathar	Laharighat
29	Chetuaikhaity	Laharighat
30	Bhuyanbari Pathar	Laharighat
31	Barangani Pathar	Laharighat
32	Mahdhalabori	Laharighat
33	Patiabandha	Laharighat
34	Lowbhurunga	Laharighat
35	Salsingabori	Laharighat
36	Boribandha	Laharighat
37	Potuakata	Laharighat
38	Saruchala	Laharighat
39	Borchala pathar	Laharighat
40	Palahjuri	Laharighat

### *List of Villages under Moirabari Mouza*

<b><u>Sl No</u></b>	<b><u>Name of Villages</u></b>	<b><u>Mouza</u></b>
1	Ulubari	Moirabari
2	Belobori	Moirabari
3	Gunaibori	Moirabari
4	Uralkata Pathar	Moirabari
5	Lochanabori	Moirabari
6	Moirabari Town	Moirabari
7	Tatikata Pathar	Moirabari
8	Bhelowguri	Moirabari
9	Bhajaikhaity Pathar	Moirabari
10	Moirabari CT	Moirabari
11	Borchapori	Moirabari
12	Leruamukh	Moirabari
13	Solmari	Moirabari
14	Hahcharabori	Moirabari
15	Hahcharagaon	Moirabari
16	Borthal Kacharigaon	Moirabari
17	Borthal Doloigaon	Moirabari
18	Borbori	Moirabari
19	Norshingbori	Moirabari
20	Hogultoli	Moirabari

## Flood Contingency Plan-2025-2026

21	Durabandhi Gaon	Moirabari
22	Goriabori Pathar	Moirabari
23	Moirabari Gaon	Moirabari
24	Durabandhi Beel	Moirabari
25	Hatimuria	Moirabari
26	Sagunbahi Pathar	Moirabari
27	Dungarpar	Moirabari
28	Haldibori	Moirabari
29	Bahalamukh	Moirabari
30	Lalipar	Moirabari
31	Datialbori	Moirabari
32	Lengribori	Moirabari
33	Sahariapam	Moirabari
34	Sahariagaon	Moirabari

<b>List of Eroded Villages under Laharighat Rev. Circle</b>		
<b>SL No.</b>	<b>Village</b>	<b>Remarks</b>
1	Garakhia Khuti	None of these villages are uninhabited in nature
2	Borigaon	
3	Kisamguri	
4	Sialmari	
5	Kaurihagi	
6	Kasipori	
7	1.No Tengaguri	
8	2. No Tengaguri	
9	Tengaguri Gaon	
10	Dhekeramari	
11	Dhumkura	
12	Rowmari Beel	
13	Harangtoli	
14	Chutiagaon	
15	Pambori	
16	No.1 Rongrai Chapori	
17	No.2 Rongrai Chapori	
18	No.3 Rongrai Chapori	
19	Goraimari gaon	
20	Goraimari	
21	Chitalmari Pathar	
22	Sunarigaon	
23	Madarguri	
24	Chitolmari	
25	Goroimari Pathar	
26	Mikirgaon	
27	Bhajaikhaiti	
28	Tengaguri NC	
29	Sialmari Kachari	

# Flood Contingency Plan-2025-2026

## Details of Health Centres (Hospital/Nursing Home)

Sl. No.	Name of hospital	Available location
1	Borbori Sub Center	Borbori, Laharighat
2	Dewaguri Sub Center	Dewaguri, Laharighat
3	Udkati Khalpar Sub Center	Udkati, Laharighat
4	Dhupguri Sub Center	Dhupguri, Laharighat
5	Kustoli Sub Center	Kustoli, Laharighat
6	Laharighat PHC	Dhingorati, Laharighat
7	Lalipar Sub Center	Lalipar, Laharighat
8	Lelaibiri Sub Center	Lelaibiri, Laharighat
9	Sahariagaon Sub Center	Sahariagaon, Laharighat
10	Lengeribori Sub Center	Lengeribori, Laharighat
11	Hatimuria Sub Center	Hatimuria, Laharighat
12	Goriabori Sub Center	Goriabori, Laharighat
13	Sogunbahi Sub Center	Sogunbahi, Laharighat
14	Dungarpar Sub Center	Dungapar, Laharighat
15	Luchanabori Sub Center	Luchanabori, Laharighat
16	Durabandhi Sub Center	Durabandhi, Laharighat
17	Moirabari NSC	Moirabari Town
18	Borthal Doloigaon Sub Center	Borthal Doloigaon, Laharighat
19	Tatikota Sub Center	Tatikota, Laharighat
20	Ulubari Sub Center	Ulubari, Laharighat
21	Borchapori Sub Center	Borchapori, Laharighat
22	Bhajakhaity Sub Center	Bhajakhaity, Laharighat
13	Bhelowguri Sub Center	Bhelowguri, Laharighat
24	Leruamukh Sub Center	Leruamukh, Laharighat
25	Hahchara Sub Center	Hahchara, Laharighat
26	Gunaibori Sub Center	Gunaibori, Laharighat
27	Soruchala Sub Center	Soruchala, Laharighat
28	Goroimari Sub Center	Goroimari, Laharighat
29	Nagabandha Sub Center	Nagabandha, Laharighat
30	Rajabori Sub Center	Rajabori, Laharighat
31	Datialbori Sub Center	Datialbori, Laharighat
32	Uttar-Mikirgaon Sub Center	Mikirgaon, Laharighat
33	Hugoltoli Sub Center	Hugoltoli, Laharighat
34	Chenimari Sub Center	Chenimari Laharighat

## Details of Police Station

Sl No	Name	Designation	Contact No.
1	Ramesh Saikia	OC, Laharighat police Station	8723970236
2	Pankaj Das	OC, Moirabari Police Station	6000412736
3	Hazorika	I/C, Borchala Police Station	9957292200
4	Hemanta Borgohain	OC, Bhelowguri Police Station	6000729779

# Flood Contingency Plan-2025-2026

## Details of Line Department:

A) PWD, Laharighat Territorial Road Sub-division, Morigaon

Sl. No.	Name Officers & Staff	Designation	Contact No.
1	Zinnat Ali Ahmed	AEE	9435180819
2	Dilip Hazarika	JE	9435085673
3	Soukat Ali	JE	8135994079
4	Sri.Rudra Goswami	S.Asstt.	9401442032
5	Sri Janmejy Konwar	S. Asstt.	8812839140
6	Md. Sanmea Ali	Gr-IV	9957306700
7	Md.Nazrul Islam	Gr-IV	9365175074

## B) State Vety- Dispensary, Laharighat

Sl.No.	Name of Dispensary	Name of office staff	Designation	Contact No.
1	Morigaon Vety.Office	Dr Nilutpal Kakoti	DVO	9435064120
2	Laharighat Vety.Office	Dr. Chandrika Hazarika	BVO	8876714133
3	Laharighat State Vety. Dispy.	Dr. Nuruzzaman	Vety. Officer	9864528348
		Md. Abul Fazal	Block Vety. Officer	7896093030
			VFA	7896093030
4	Moirabari Key Village Centre	Dr Pradip Pathak	Vety. Officer	8638047835
5	Garapar State Vety. Dispy	Dr. Nuruzzaman	Vety. Officer	9864528348
		Md. Amiruddin Ahmed	VFA	8721027799

## C) Social Welfare Department

Sl.No.	Name of sector	Name of Supervisor	Mobile No.
1	Debajit Borah DWS Social Welfare		6000084878
2	Monika Kakati Bharali (CDPO)		7670007893
3	Nagabandha	Namita Barman	8472926189
4	Borchala	Dipa Shayam	9435755370
5	Kushtuli/Lawbhrunga	Satya Deka	9706823271
6	Kacharibori	Bina Kalita	7002266156
7	Amaraguri	Manumai Kathar	9678925038
8	Dhupguri	Aruna Saikia	7002696654
9	Laharighat/Rajagadhua	Baijyamanti Bordoloi	9678539274
10	Dhumkura/Kathoni	Nazima Khatun	8638134762
11	Bowalguri	Manita Saikia	9365101164

## D) PHE Sub-committee:

Sl. No	Name of Officers & Staff	Designation	Contact No.
1	Debesh Roy Medhi	AEE & I/C-EE	8876109400
2	Nuruzzaman Kabir	JE	9435210177
3	Abul Kasem	Khalasi	8811930821
5	Abdul Khalek	Khalasi	9954121656
6	Affaj Uddin	Khalasi	6000451217

## Flood Contingency Plan-2025-2026

### *E) APDCL (Sub-Divission Laharighat) :*

Sl. No	Name of the Employee	Design.	Contact No
1	Hareshwar Hazarika	AM, SDE	8638869952
2	Nirlanjan Deb Nath	JM	6900652917
3	Priyanka Kaushik	JM	6003283023
4	Janardan Borah	JM	7636063136
5	Jitu Rajbongshi	DAO	8638282255
6	Mazibur Rahman	LM-II	6000727264
7	Trailukya Nath	LM-II	6901800821
8	Bhupen Saikia	Elect. Gr-II	7002603326
9	Ganesh Ray	Sah	6900487749
10	Gameswar Talukdar	SBO-II	9613940059
11	Anup Kr. Deka	SBO-II	7002520454
12	Abu Hanif Choudhury	BC/MR	8473919587
13	Rajesh Barman	BC/MR	8638009283
14	Nilutpal Deka	BC/MR	9678160194
15	Arjut Bordoloi	BC/MR	9957400192
16	Kamal Ch. Nath	Sah	9854121824
17	Dip Jyoti Saikia	OCFA	9101369577
18	Tapan Ch. Nath	OCFA	6000310277
19	Dip Jyoti Deka	OCFA	8752040856
20	Matul Ch. Deka	OCFA	9365221187
21	Sudipta Kr Borah	OCFA	9864298723
22	Jogen Hira	Chow	9435266653

### *F) Food & Civil Supply Department :*

Sl. No	Name of Officers & Staff	Designation	Contact No.
1	Motinur Rahman	ADO	7636804774
2	B. Nath	Inspector	8473024334
3	Chandan Kalita	Inspector	9101138697
4	Durga Boro	Inspector	9957719062
5	Parbin Sultana	Inspector	9435238997
5	A . Bhattacharia	Sub- Inspector	9401693925

### *G) Agriculture Department :*

Sl. No	Name of Officers & Staff	Designation	Contact No.
1	Luna Baruah (i/c)	ADO ,Moirabari	9707463936
2	Luna Baruah	ADO ,Bhurbandha	9707463936
3	Luna Baruah (i/c)	ADO, Laharighat	9707463936
4	Tarun Nath	AEA, Bogolipara	9101013216
5	Rameshwar Bharali	AEA, Borongoni	7896906584
6	Sahajahan Ahmed	AEA, Moirabari	7002544427
8	Samsul Haque	AEA, Borchapori	7896303803
9	Jeherul Islam	AEA, Chahariapam	6002054956
10	Nitya Mahanta	AEA, Kacharibori	9864524118

## Flood Contingency Plan-2025-2026

### H) Fire and Emergency Service Station (F&ESS, Moirabari)

Sl. No	Name of Officers & Staff	Designation	Contact No.
1	Sharab Ali	Sub/o	9101996900
2	Anamuddin Borbhuyan	LFM	9859123569
3	Mangal Singh Ingti	LFM	7637897706
4	Ratul Timung	LFM	9678392520
5	Dhrubojyoti Borah	LFM	7002355627
6	Dilip Laskar	LFM	8876608339
7	Manik Nath Das	ER/154	8486309326
8	Raben Das	ER/204	9859156039
9	Pallab Jyoti Saikia	ER/67	8876467602
10	Khursheed Ali	S/K	8811007561

### I) Fire and Emergency Service Station ( F&ESS, Bhuragaon)

Sl. No	Name of Officers & Staff	Designation	Contact No.
1	NABA KR. DEKA	Sub officer	8638891615
2	KESHAB DAS	LFM	9957415466
3	TRAILOKYA SAHARIA	FM/746	7002347343
4	CHANAKYA GITAL	LFM	9957923607
5	KHALILUR RAHMAN	LFM	8638140912
6	PALLAB BORA	FM/107	8721848053
7	JULFIQUL AHMED	FM/1067	9864882300
8	DIPANKAR KR. NATH	FM/227	7002176692
9	SAILEN KAKATI	FM/196	7002302010
10	DHANAJAY BISWAS	FM/394	7002599077
11	BIPIN CH. ROY	DVR	9365635745
12	KRISHNA KT. NATH	DVR	9101156023
13	GURESWAR BORAH	DVR	6003630230
14	NITUL KR. NATH	ER/51	8011780704
15	SUBHAM DAS	ER/50	7002890730
16	PREM NATH PATIRI	ER/223	7002692780
17	GAUTAM BASFER	S/K	8876142878

### GAON PRADHAN DETAILS

SL NO.	NAME/ ADDRESS OF GAON PRADHAN	Mobile No	NAME OF ENGAGED VILLAGE (LOTS)	NAME OF MOUZA
1	2	3	4	5
1	Nilamoni bordoloi	9101522254	Bowalguri, Lelabori, Patiabandha, Kharu Herua, Lot No- 1	Laharighat
2	Sunmoni patar	9678297106	Titatola, Mahdhola, Lot No- 7,8	Laharighat
3	Md. Abdul jalil	9854128027	Kacharibori, Sapkati, Lot No- 7 & 9	Laharighat
4	Md. Anuwar hussein	9864665226	Goriabori Gaon, Goriabori Pather, Lot No- 9	Moirabari
5	Biplob deka	8761816776	Borkhabol, Rajagadhua, Dhingarati. Moritoli, Lot No- 11	Laharighat
6	Sri montiram bormohela	8753944972	Duwamari, Dewaguri, Lot No- 7	Laharighat
7	Sri dipankar bordoloi	9365240211	Lowbhurunga, Patiabandha, Boribandha, Barangani Pather, Salsingabori Lot No-8	Laharighat
8	Md. Sahidul islam	9957802641	Madarguri, Chitalmari, Goroimari, Lot No- 3	Moirabari
9	Md. Gulzar hussain	6003210566	Narsingbori, Haladhibori, Lalirpar, Dungarpar, Lot No-1	Moirabari
10	Md. Habibur rahman	9365758139	Sagunbahi, Lot No-9	Moirabari
11	Iftikar hussain	9435097308	Sholmari, Sunarigaon, Ulubari, Lot No- 6 & 2	Moirabari
12	Md. Nur ahmed	9706926014	Sahariagaon, Sahariapam, Lot No- 8	Moirabari

## Flood Contingency Plan-2025-2026

13	Sri hari ch. Nath	9435863653	Mikirgaon, Tulsibori, Lot No- 2	Laharighat
14	Md. Rafikul islam	9864540530	Borbori, Datialbori, Hugoltoli, Chenimari, Lot No- 1 (Moirabari Mouza), Lot No- 4 (Laharighat Mouza)	Moirabari, Laharighat
15	Sri manik ch. Patar	8638259437	Borbori, Udkati, Batarbori, Jengorbori Lot No- 6	Laharighat
16	Gulzar hussain(i/c)	6003210566	Boholmukh, Luchanabori Lot No- 1 & 7	Moirabari
17	Sri babul bora	7035771022	1 No. Barchala, 2 No. Barchala,	Laharighat
18	Sri binuaji patar	9678277865	Patuakata, Lot No- 10	Laharighat
19	Md. Ajjur rahman	8723801528	Gunaibori, Belabori, Lot No- 7	Moirabari
20	Bakta senapati	6000509414	Bogolipara Gaon Bogolipara Pather, Chetuaikhaity, Lot No- 5	Laharighat
21	Sri hara mohan konwar	9365452257	Palahjuri, Lot No- 10	Laharighat
22	Biplob deka	8761816776	Dakhin Chenimari, Kathani, Lot No-4	Laharighat
23	Abu hanif	8399993219	Hahsarabori, Hahsaragaon, Lot No- 6	Moirabari
24	Harun al rashid	9678921717	Hatimuria, Lot No-9	Moirabari
25	Abul kashem	9101930757	Moirabari Town, Moirabarigaon, Lot No-05	Moirabari
26	Baskar jyoti patar	8638749117	Borsala Pathar, Lot No-10	Laharighat
27	Asraf ali	9101124690	Haruchala, Lot No-10	Laharighat
28	Md. Abdul kadir	9864563810	Leruamukh, Goroimari Pathar, 1 No Rongrai, 2 No Rongrai, Lot No-04	Moirabari
29	Iftikar hussain	9435097308	Barthal Doloigaon, Barthal Kacharigaon, Lot No-06	Moirabari
30	Md. Monir uddin	9435693506	Barsapori, Bhajaikhaity Pathar, Bhajaikhaitygaon, Lot No-05	Moirabari
31	Abul kashem	9101930757	Tatikata Pathar, Lot No-05	Moirabari
32	Kapil chandra daimary	6026642210	Borigaon, Kisamguri Lot No-02	Laharighat
33	Bakta senapati	6000509414	Dhumkura, Rowmari, Pambori, Sialmari Kacharigaon, Harangtoli, Dhekeramari Lot No-04	Laharighat
34	Mina saikia	8011208314	Sialmarimari, Garakhiakhuti, Lot No-02, 04	Laharighat
35	Rahul amin	9365300291	Amaraguri, Chatiantoli, Jengarbori, Lot No-6	Laharighat
36	Gana kanta daimari	8638482736	Dupguri, Bhuyanbari Pathar	Laharighat
37	Rabia khatun	7002804702	Bhelowguri, Lot No- 04	Moirabari
38	Ahsan ullah	8135951590	Goiroimari Beel, Laharipam, Mohmara Bill, Lot No- 01	Laharighat
39	Abdul latif	6900811261	Lengribori, Uralkata Pathar, Lot No-08, 07	Moirabari

### Name and Contact number of Jagiraod CDC , Officers

4. **Pranjal Baruah, ACS , Laharighat Co-District Commissioner-910170941**
5. **Pramod Sharma, ACS Asst –Commissioner, Laharighat Co-District-7253046075**
6. **Namrata Sahu, ACS Asst –Commissioner, Laharighat Co-District-601736864**

### **Details of Lot Mondal with allotted village:-**

## Flood Contingency Plan-2025-2026

Laharighat Mouza				
SL. NO.	Lot Mondal	MOUZA	LOT NO	VILLAGES
1	Ridip bora (8136007108)	Laharighat	1	Bowalguri
				Lelabori
				Laharipam
				Goroimari beel
				Mohmorabeel
2	Bhaskar jyoti medhi (i/c) (9435223501)	Laharighat	2	Gorakhia khuti
				Borigaon
				Kisamguri
				Sialmari
				Mikirgaon
3	Nabajit bora(i/c) 6000159182	Laharighat	3	Kaurihagi
				Kasipuri
				1 no tengaguri
				2 no tengaguri
				Tengaguri gaon
4	Ajit saikia (9435826624)	Laharighat	4	Tengaguri n.k.
				Dhekeramari
				Dhumkura
				Sialmari kacharigaon
				Rowmaribeel
				Harangtoliu
				Chutiagaon
				Pambori
Chenimari				
5	Amallesh sarkar (6002119016)	Laharighat	5	Dakhin chenimari
				Bogalipara gaon
				Bogolipara pather
				Chetuaikhaiti
6	Atul ch. Bora (9365536320)	Laharighat	6	Bhuyanbori pather
				Borbori
				Amaraguri
				Chatiantoli
				Batabori
				Jengarbori
7	Azizul hoque (8011482746)	Laharighat	7	Dhupguri
				Kacharibori
				Dewaguri
				Duwamari
				Udkati
8	Bipin ch. Bora (s/k) (6001198532)	Laharighat	8	Titatolabori
				Borangani pather
				Lowbhurunga
				Mahdolabori
				Salaingabori
				Patiabandha
9	Nabajit bora (6000159182)	Laharighat	9	Boribandha
				Nagabandha
				Borchalagaon
				Sapkati

## Flood Contingency Plan-2025-2026

10	Shyamal deka (6001483725)	Laharighat	10	Borchala pather
				Potuakata
				Polahjuri
				Saruchala
11	Bhaskar jyoti medhi (9435223501)	Laharighat	11	Borkhabal
				Dhingarati
				Rajagadhua
				Moritolipather
<b>Moirabari mouza</b>				
1	Monuj dekaraja (9678295635)	Moirabari	1	Hugoltoli
				Borbori
				Datialbori
				Haladhibori
				Narsingbori
				Dungarpar
				Lalipar
				Bohalamukh
2	Pushpendra borah (9435955750)	Moirabari	2	Chitalmari pathar
				Sunarigaon
				Madarguri
				Ulubari
3	Romo naiding (9365394854)	Moirabari	3	Chitolmari
				Goroimari
				Goroimari gaon
4	Bhaskar jyoti medhi (9435223501)	Moirabari	4	No 1 ronrai sapor
				No 2 ronrai sapor
				No 3 ronrai sapor
				Goroimari pather
				Leruamukh
				Bhelowguri
5	Bhagyaban das (8638712093)	Moirabari	5	Bhajakhaiti gaon
				Bhajakhaiti pather
				Borsapari
				Tatikata pather
				Moirabari gaon
				Moirabari town
6	Nazrul islam (9678543587)	Moirabari	6	Borthal doloigaon
				Borthal kacharigaon
				Solmari
				Hahcharabori
				Hahcharagaon
7	Jakir hussain, (i/c, sk), (9706691341)	Moirabari	7	Lusonabori
				Gunaibori
				Belobori
				Uralkata pather
8	Fakar uddin (9957291332)	Moirabari	8	Lengeribori
				Saharigaon
				Sahariapam
9	Nazrul islam (9678543587)	Moirabari	9	Goriabori pather
				Goroibori gaon
				Durabandi gaon
				Durabandi beel
				Hatimuria

## Flood Contingency Plan-2025-2026

		Sagunbahi pather
--	--	------------------

### Details of GP Secretary under Laharighat Rev. Circle

Sl. No.	Name of GP	Name of Secretary	Mouza	Contact No.
1	Laharighat GP	Bhuden Bagawati	Laharighat	8011001053,6901429382
2	Rajagadhua GP	Bhupen Bora	Laharighat	6000328989
3	Kathani GP	Rugo Nath	Laharighat	9101301662
4	Dhumkura GP	Sonaram Nath	Laharighat	9101326745
5	Amaraguri GP	Mrityunjoy Mazumdar	Laharighat	9365875797
6	Kacharibori GP	Wajid Ali	Laharighat	7896143550
7	Bowalguri GP	Modhu Saha	Laharighat	7002067629
8	Barchala GP	Sonaram Nath	Laharighat	9101326745
9	Nagabandha GP	Kondopur Medhi	Laharighat	9678314111
10	Kuchtoli GP	Biren Kalita	Laharighat	9401506487
11	Laobhurunga GP	Guluk Medhi	Laharighat	9365777582
12	Dhupguri GP	Abdul Gufur	Laharighat	6001120339
13	Borbori GP	Amin Sultana	Moirabari	9365786071
14	Datialbori GP	Jiabur Rahman	Moirabari	9435219382/7002299303
15	Ulubari GP	Ikbali Hussain	Moirabari	9101162744
16	Doloigaon GP	Siddik Ahmed	Moirabari	9435068595
17	Tatikata GP	Musaraff Hussain	Moirabari	9707028038
18	Borchapori GP	Firoja Begum	Moirabari	9101943717
19	Moirabari GP	Riyazuddin Khan	Moirabari	9435395574/9101044722
20	Hatimuria GP	Abu Bakkar Siddique	Moirabari	8638462387
21	Gariabori GP	Jamir Uddin	Moirabari	9435237871,7002812853
22	Lengribori GP	Firuja Khatun	Moirabari	6003679766
23	Luchanabori GP	Riyazuddin Khan	Moirabari	9435395574/9101044722

### List of AAPDA MITRA Volunteers under Laharighat Revenue Circle

SL NO	Name of Volunteers	Sex M/F	Complete Address	Education Qualification	Contact No
1	HARUN AL RASHID	M	Vill-Tatikata Pathar, PO+Ps- Moirabari, Morigaon, 782126	12th	9954994706
2	Royel Ali	M	Vill-Tatikata Pathar, PO+Ps- Moirabari, Morigaon, 782126	12 <sup>th</sup>	6002746745
3	Karimul shekh	M	Vill-Mohmari Pathar, PO-Tengaguri, PS-Laharighat, Morigaon, 782126	12 <sup>th</sup>	9957659118
4	Rakib Ahmed	M	Vill-Barthal Doloigaon, PO-Doloigaon, PS-Moirabari, Morigaon, 782126	12 <sup>th</sup>	9395126630
5	Mohammad Alom	M	Vill-Moirabari, PO+PS- Moirabari, Morigaon, 782126	10 <sup>th</sup>	9085053751
6	Mohijul Islam	M	Vill-Shalkati Pathar, PO-Shalkati, PS-Laharighat, Morigaon, 782126	12 <sup>th</sup>	9864447238
7	Suhel Ahmed	M	Vill-Barthal Doloigaon, PO-Doloigaon, PS-Moirabari, Morigaon, 782126	12 <sup>th</sup>	6003069544
8	Hizkil Ahmed	M	Vill-Beloguri, PO-Moirabri, PS-Belowguri, Morigaon, 782126	12 <sup>th</sup>	9864844354
9	Izazul Islam	M	Vill-Kupatimari, PO-Bhuragaon, Morigaon, 782126	12 <sup>th</sup>	9365399190

## Flood Contingency Plan-2025-2026

10	Asif Hussain	M	Vill-Barthal Doloigaon, PO-Doloigaon, PS-Moirabari, Morigaon, 782126	12 <sup>th</sup>	9864881721
11	Julfikar Ali	M	Vill-Sonarigaon, PO-Doloigaon, PS-Bleloguri, Morigaon, 782126	10 <sup>th</sup>	7002167998
12	Saif uddin Islam	M	Vill-Barthal Doloigaon, PO-Doloigaon, PS-Moirabari, Morigaon, 782126	12 <sup>th</sup>	6003803583
13	Wasim akram	M	Vill-Barthal Kacharigaon, PO-Doloigaon, PS-Moirabari, Morigaon, 782126	12 <sup>th</sup>	8638325915
14	Raihanul Alam	M	Vill-Barthal Doloigaon, PO-Doloigaon, PS-Moirabari, Morigaon, 782126	12 <sup>th</sup>	8822807384
15	Ariful Islam	M	Vill-Hatimuria, PO+PS-Moirabari, Morigaon,782126	12 <sup>th</sup>	6002561176
16	Jubair Hussain	M	Vill-Barthal Doloigaon, PO-Doloigaon, PS-Moirabari, Morigaon, 782126	7 <sup>th</sup>	6003624540
17	Jiarul Islam	M	Vill-Barthal Doloigaon, PO-Doloigaon, PS-Moirabari, Morigaon, 782126	12 <sup>th</sup>	9387725618
18	Tajmul islam	M	Vill-Leruamukh, PO-Moirabri, PS-Belowguri, Morigaon, 782126	B.A.	7002124976
19	Zubair Alom	M	Vill-Barthal Doloigaon, PO-Doloigaon, PS-Moirabari, Morigaon, 782126	9 <sup>th</sup>	7002725908
20	Shakib Ahmed	M	Vill-Barthal Doloigaon, PO-Doloigaon, PS-Moirabari, Morigaon, 782126	12 <sup>th</sup>	9435581701
21	Habibur Rahman	M	Vill-Barthal Doloigaon, PO-Doloigaon, PS-Moirabari, Morigaon, 782126	B.A.	9101032915
22	Shahid Afridi	M	Vill-Barthal Doloigaon, PO-Doloigaon, PS-Moirabari, Morigaon, 782126	12 <sup>th</sup>	7636067699
23	Elias Ahmed	M	Vill-Moritoli, PO+PS-Laharighat Morigaon, 782126	10 <sup>th</sup>	6002093954
24	Sahil Alom	M	Vill-Leruamukh, PO-Moirabri, PS-Belowguri, Morigaon,782126	10 <sup>th</sup>	6003320306
25	Mustafizul Rahman	M	Vill-Leruamukh, PO-Moirabri, PS-Belowguri, Morigaon, 782126	B.A	9365255744
26	Shoriful Islam	M	Vill-Ulubari, PO-Doloigaon, PS-Belowguri, Morigaon,782126	12 <sup>th</sup>	9864942664
27	Jahidul Islam	M	Vill+PO-Hahcharagaon, PS-Bheloguri, Morigaon, 78126	10 <sup>th</sup>	9365859016
28	Nurul Islam	M	Vill-Sapkati, PO-Dewaguri, PS-Laharighat, Morigaon,782127	10 <sup>th</sup>	6002949144
29	Aijul Hoque	M	Vill-Uthkati, PO-Dewaguri, PS-Laharighat, Morigaon,782126	10 <sup>th</sup>	8822074529
30	Ali Ahammed	M	Vill-Patwakata, PO-Borsola, PS- Laharighat, Morigaon,782126	10 <sup>th</sup>	7637823840
31	Abu Raihan	M	Vill-Tatikata Pathar, PO+Ps- Moirabari, Morigaon ,782126	12 <sup>th</sup>	9394549217
32	Washim Akram	M	Vill-Hatimuria, PO+PS-Moirabari, Morigaon,782126	12 <sup>th</sup>	6003924460
33	Amir Showel	M	Vill-Goirabori, PO-Lochonabori, PS-Moirabari, Morigaon,782126	10 <sup>th</sup>	7002706478
34	Faizul Islam	M	Vill-Tatikata Pathar, PO+Ps- Moirabari, Morigaon ,782126	10 <sup>th</sup>	8638680600
35	Wazid Ullah	M	Vill-Leruamukh, PO-Moirabri, PS-Belowguri, Morigaon, 782126	12 <sup>th</sup>	8822772535
36	Sahil Alom	M	Vill-Barthal Kacharigaon, PO-Doloigaon, PS-Moirabari, Morigaon, 782126	12 <sup>th</sup>	9394548895
37	Ansarul Haque	M	Vill-Leruamukh, PO-Moirabri, PS-Belowguri, Morigaon, 782126	12 <sup>th</sup>	8753942831
38	Jahangir Alom	M	Vill-Durabandhi, PO-Lochanabori, PS-Moirabari, Morigaon, 782126		9395336716

## Flood Contingency Plan-2025-2026

39	Ashiquel Hoque	M	Vill-Barthal Kacharigaon, PO-Doloigaon, PS-Moirabari, Morigaon, 782126	12 <sup>th</sup>	6003966260
40	Zahir Aktar	M	Vill-Barthal Doloigaon, PO-Doloigaon, PS-Moirabari, Morigaon, 782126	12 <sup>th</sup>	6003712067
41	Shahab Uddin	M	Vill-Garaimari PO-Garaimari, PS-Laharighat 782127	10 <sup>th</sup>	9401353823
42	Ashaful Islam	M	Vill-Durabandhi, PO-Lochanabori, PS-Moirabari, Morigaon, 782126		8471866288
43	Mijanul sheikh	M	Vill-Barthal Kacharigaon, PO-Doloigaon, PS-Moirabari, Morigaon, 782126	10 <sup>th</sup>	8134915744
44	Jahirul Islam	M	Vill- Lengeribori, PO-Lengeribori, PS-Moirabari, 782126	9 <sup>th</sup>	8124339472

### VILLAGE WISE POPULATION LAHARIGHAT REVENUE CIRCLE

Sl. No.	Village	Mouza	Number s of Family	Total Population	Adult	Minor	Remarks
1	Goroimari Beel	Laharighat	1129	5626	2250	3376	
2	Mohmora beel	Laharighat	492	2461	984	1477	
3	Lelaibori	Laharighat	554	2971	1188	1783	
4	Laharipam	Laharighat	554	2839	1135	1704	
5	Bowalguri	Laharighat	937	4965	1986	2979	
6	Gorokhiya Khuty	Laharighat	47	219	87	132	Fully Eroded
7	Borigaon	Laharighat	14	62	24	38	Fully Eroded
8	Sialmari	Laharighat	34	215	86	129	Fully Eroded
9	Mikirgaon	Laharighat	529	2723	1089	1634	Fully Eroded
10	Kathoni	Laharighat	913	4782	1912	2870	Partially Eroded
11	Kisanguri	Laharighat	145	809	323	486	Fully Eroded
12	Kashipuri	Laharighat	127	682	272	410	Fully Eroded
13	1 no Tengaguri	Laharighat	91	809	232	577	Fully Eroded
14	2 no Tengaguri	Laharighat	69	557	222	335	Fully Eroded
15	Tengaguri NK	Laharighat	0	0	0	0	Fully Eroded
16	Kaurihagi	Laharighat	125	833	333	500	Fully Eroded
17	Tengaguri Gaon	Laharighat	234	1639	655	984	Fully Eroded
18	Dhakaramari	Laharighat	19	269	107	162	Fully Eroded
19	Dhumkura	Laharighat	5	34	13	21	Fully Eroded
20	Roumari Beel	Laharighat	55	358	143	215	Fully Eroded
21	Harangtoli	Laharighat	0	0	0	0	Fully Eroded
22	Chutiagaon	Laharighat	10	115	46	69	Fully Eroded
23	Pambori	Laharighat	107	562	224	338	Fully Eroded
24	Chenimari	Laharighat	282	1571	628	943	Partially Eroded
25	Shialmari Kacharigaon	Laharighat	109	580	232	348	Fully Eroded
26	Dakhan Chenimari	Laharighat	1019	5559	2223	3336	Partially Eroded
27	Bagalipara Gaon	Laharighat	601	3453	1381	2072	Partially Eroded
28	Bagalipara Pather	Laharighat	208	1167	466	701	
29	Chtuaikhaity	Laharighat	364	2264	905	1359	
30	Bhuyanbari Pather	Laharighat	416	2271	908	1363	
31	Amaraguri	Laharighat	807	4939	1975	2964	
32	Chatiantoli	Laharighat	698	3865	1546	2319	

## Flood Contingency Plan-2025-2026

33	Batobori	Laharighat	176	906	326	580	
34	Jangarbori	Laharighat	111	559	223	336	
35	Borbori	Laharighat	440	2468	987	1481	
36	Dhupguri	Laharighat	260	1316	526	790	
37	Kacharibori	Laharighat	778	4449	1779	2670	
38	Dewaguri	Laharighat	434	2128	851	1277	
39	Duwamari	Laharighat	480	2517	1006	1511	
40	Udkati	Laharighat	426	2459	983	1476	
41	Titatola Bori	Laharighat	451	2323	929	1394	
42	Salsingabori	Laharighat	91	493	197	296	
43	Potiabondha	Laharighat	58	268	107	161	
44	Boribondha	Laharighat	427	2130	852	1278	
45	Borongoni Pather	Laharighat	524	2485	994	1491	
46	Mahdolabori	Laharighat	216	1077	430	647	
47	Lowbhurunga	Laharighat	426	2146	858	1288	
48	Borchala Gaon	Laharighat	544	2777	1110	1667	
49	Sapkati	Laharighat	377	2000	800	1200	
50	Nagabandha	Laharighat	1298	6383	2553	3830	
51	Borchala Pather	Laharighat	511	3022	1208	1814	
52	Palasguri	Laharighat	865	4956	1982	2974	
53	Saruchala	Laharighat	817	4766	1906	2860	
54	Potuakota	Laharighat	496	3012	1204	1808	
55	Borkhabal	Laharighat	715	3799	1519	2280	
56	Rajagadhua	Laharighat	509	3034	1213	1821	
57	Moritoli Pather	Laharighat	404	2163	865	1298	
59	Dhingarati	Laharighat	633	3421	1368	2053	
59	Borbori	Moirabari	961	5094	2037	3057	
60	Datialbori	Moirabari	1314	6870	2748	4122	
61	Haldhibori	Moirabari	136	800	320	480	
62	Dungapar	Moirabari	203	1130	452	678	
63	Lalipar	Moirabari	130	648	259	389	
64	Boholmukh	Moirabari	459	2422	969	1453	
65	Hugaltoli	Moirabari	420	2187	874	1313	
66	Norsingbori	Moirabari	334	2626	1050	1576	
67	Sunarigaon	Moirabari	26	205	82	123	Fully Eroded
68	Modarguri	Moirabari	73	448	179	269	Fully Eroded
69	Ulubari	Moirabari	572	3137	1254	1883	Partially Eroded
70	Chitalmari Pather	Moirabari	27	154	61	93	Fully Eroded
71	Chitalmari	Moirabari	108	707	282	425	Fully Eroded
72	Goroimari	Moirabari	233	1899	759	1140	Fully Eroded
73	Goroimari Gaon	Moirabari	24	131	52	79	Fully Eroded
74	1 no Ragrai	Moirabari	42	259	103	156	Fully Eroded
75	2 no Rangrai	Moirabari	100	621	248	373	Fully Eroded
76	Laruwamukh	Moirabari	443	2272	908	1364	Partially eroded

## Flood Contingency Plan-2025-2026

77	Bhelowguri	Moirabari	431	2567	1026	1541	
78	3 No Rangrai	Moirabari	47	260	104	156	Fully Eroded
79	Goroimari Pather	Moirabari	129	711	284	427	
80	Bhajakhaty Pather	Moirabari	301	1571	628	943	Partially eroded
81	Borsapori	Moirabari	930	7864	3145	4719	
82	Tatikota Pather	Moirabari	1495	8238	3295	4943	
83	Moirabari Gaon	Moirabari	1175	6341	2536	3805	
84	Moirabari Town	Moirabari	1430	7323	2929	4394	
85	Bhajakhati Gaon	Moirabari	147	932	372	560	Fully Eroded
86	Borthal Kacharigaon	Moirabari	956	5257	2102	3155	
87	Borthal Doloigaon	Moirabari	894	4627	1850	2777	Partially eroded
88	Hahcharabori	Moirabari	429	2388	955	1433	
89	Shoulmari	Moirabari	390	2257	902	1355	Partially Eroded
90	Hahcharagaon	Moirabari	645	3468	1387	2081	
91	Luchanabori	Moirabari	1168	6625	2650	3975	
92	Gunaibori	Moirabari	505	3812	1524	2288	
93	Belobori	Moirabari	365	2114	845	1269	
94	Uralkota Pather	Moirabari	376	1844	737	1107	
95	Chaharia Gaon	Moirabari	569	3093	1237	1856	
96	Chaharia Pam	Moirabari	424	2360	944	1416	
97	Langaribori	Moirabari	1257	7147	2858	4289	
98	Goriabori Pather	Moirabari	329	1738	695	1043	
99	Goriabori Gaon	Moirabari	390	2005	802	1203	
100	Durabandhi Beel	Moirabari	426	2225	890	1335	
101	Hatimuria	Moirabari	1320	7615	3046	4569	
102	Sagunbahi Pather	Moirabari	763	4069	1627	2442	
103	Durabandhi Gaon	Moirabari	388	2083	833	1250	
	<b>Grand Total=</b>		<b>46445</b>	<b>258400</b>	<b>103191</b>	<b>155209</b>	

### NAMES OF THE BOATMEN UNDER LAHARIGHAT REV.CIRCLE

Sl.no	Name	Father name	Village	Contact
1	Mehbub Rahman	Usman Ali	Solmari	8638053398
2	Nekber Ali	Usman Ali	Solmari	9957490378
3	Rajikul Islam	Shaman Ali	Goroimari	6002268375
4	Mahida Alom	Umar Ali	Goroimari	8638053398
5	Gafur Ali	A.B Siddique	Goroimari	6002267379
6	Mufasal Faruki	Khalilur Rahman	Solmari	
7	Mozibur Rahman	Sharaj Ali	Goroimari	6002154078
8	Abul Hussain	Toyab Ali	Goroimari	
9	Saidur Rahman	Abbdul Jalil	Chutiagaon	6002632693
10	Abul Khair	Mukbul Hussain	Chutiagaon	8011172928
11	Wahidur Hoque	Abdul Hamid	Chutiagaon	6001283149
12	Khaused Ali	Abdul Awal	Chutiagaon	7002056477
13	Gajibur Rahman	Hasmat Ali	Dekharamari	9101563766
14	Abdul Kadir	Lt.Shangsher Ali	Solmari	
15	Jakir Hussain	Forman Ali	Chetuakhaiti	9678501650
16	Habibur Rahman	Mohammad Ali	Rongrai Sapor	9957358233

## Flood Contingency Plan-2025-2026

17	Rahmat Ali	Monsur Ali	Sitalmari	9365558007
18	Faruque Ahmed	Lt. Samsul islam	Chutiagaon	9401871966
19	Ashiqul Islam	Lt.Khalilur Rahman	Chutiagaon	6002802098

### DETAILS OF THE TRACTOR OWNERS UNDER LAHARIGHAT REV.CIRCLE

<u>SL NO</u>	<u>Owner Name</u>	<u>Address(Village)</u>	<u>Contact No.</u>
1	Md Abdul Majid Mullah	Borkhabal	9101097497
2	Abdul Kalam	Moritoli	8011533582
3	Wahidur Rahman	Borkhabal	7663838271
4	Jamal Uddim	Shutiagaon	9957391754
5	Sahidul Islam	Borkhabal	8876279541
6	Idrish Ali	Sutiagaon	9101232661
7	Md Amadul Islam	Tulsibori	7002320053
8	Md Saidur Rahman	Moirabari	9954796199
9	Md Forijul Islam	Bhelouguri	9954938141

### DETAILS OF THE JCB OWNERS UNDER LAHARIGHAT REV.CIRCLE

<u>SL NO</u>	<u>Owner Name</u>	<u>Address(Village)</u>	<u>Contact No.</u>
1	Harun Al Rashid	Borbari	9957542206
2	Md Abdul Mojid Mullah	Borkhabal	9101097497
3	Jamal Uddin	Shutiagaon	9957391754
4	Sahidul Islam	Borkhabal	8876279541

### DETAILS OF Fuel Pump Owners UNDER LAHARIGHAT REV.CIRCLE

<u>Sl no.</u>	<u>Owner Name</u>	<u>Fuel Pump Name</u>	<u>Address</u>	<u>Contact No.</u>
1	Nakibul Haque	Nahar & Sons Service Station	Laharighat	94356 67482
2	Suruj Borah	B.M Service Station	Moirabari	7005967241 (Ashok-Manager)
3	Dharani Dhar Deka	M/S Sami HP Filling Station	Moirabari	8638605341
4	Sofikul Islam	Shekbor Enterprise Essar petrol pump	Moirabari	7002240297
5	Mustak Ali	Nayara	Laharighat	9957272943

### Vulnerable road & alternative Road for relief Distribution:-

<u>Sl. No.</u>	<u>Road</u>	<u>Remarks</u>
1.	Goroimari to Laharighat via Buwalguri	3 RCC bridges.
2.	Laharighat to Kathani via Borkhabol	RCC bridge.
3.	Bogolipara to Mikirgaon	Not motorable.
4.	Lowbhrunga to Laharighat via Bogolipara	2 RCC bridges.
5.	Moirabari to Laharighat via Hahchara	4 RCC bridges.

### Vulnerable breach of Embankments under Laharighat Revenue Circle:-

## Flood Contingency Plan-2025-2026

Name of Sub-Division	Name of Section	Location of vulnerable reaches	Nature of vulnerability	Remarks
Morigaon	Brahmaputra Dyke	Kathani point to Kathani High School(Distance 100 metres)	Prone to Damage Section.	
		Leruwamukh to Bajakhaiti Pather (Distance 5 KM)	Prone to Damage Section.	

### Storage Facilities (Godowns) available in Laharighat Revenue Circle :-

Sl. No	Name of GPSS/ WCCS	Address of Godown	Capacity In M.T/Qtls	Telephone No.
1.	M/S Dhumkura	Vill. Lahorighat	1000.00 Qtls.	9859249338
2.	M/S Doloigaon	Vill. Doloigaon	1100.00 Qtls	9435953870
3.	M/S Kushtoli	Vill. Kushtoli	1200.00 Qtls	9954031903
4.	M/S Laharighat	Vill. Lahorighat	1200.00 Qtls	8011703439
5.	M/S Lochanabori	Vill. Lochanabori	600.00 Qtls	9435651434
6.	M/S Moirabari	Vill. Moirabari	1200.00 Qtls	9957959388
7.	M/S Nagabhandanda	Vill. Nagabhandanda	1100.00 Qtls	9401319599

### Operating Procedure for relief and Rehabilitation:-

The LR staff will assess the damages caused to the people and submit the list of partially and fully affected people as per existing guidelines and submit the report to the Circle Officer for onward submission to the DDMA. The Gaonburha and local PRI will also assist the LR staff in the field level assessment of the damages.

The representatives from line department's viz. Agriculture, PWD, PHE, Water Resource, Animal Husbandry, Education, Health, Irrigation, Fishery and Social Welfare department of Morigaon will accompany LMs during damage assessment.

LMs will prepare and submit proposal for assistance against house damage under SDRF within 15 days of receding of flood water.

The Agriculture, Fishery, Sericulture, Handloom and Textile, Diary department will submit proposal for assistants to the farmers & weavers under SDRF as per norms within 15 days of receding of flood for approval of DDMA. They will ensure insurance of the crops and live stokes.

Representative of Inspector of Schools, DEEO, Morigaon will approach the Circle Officer for assistance under SDRF against the damages caused to the school buildings.

All line departments will prepare and submit proposal under SDRF for temporary restoration on immediate nature against the damage caused to the infrastructure for restoration of normalcy in the district within one month from the date of occurrence.

All departments will integrate their ongoing departmental development projects / schemes where possible for restoration of the damages caused due to flood. All departments will incorporate flood mitigation measures in their developmental plans and schemes under SDRF by involving local community.

## Flood Contingency Plan-2025-2026

### Raised Platform & Temporary Shelter :-

Sl. No.	Available location (Village)	Quantity
1.	Sutiagaon	1
2.	Rowmari	1
3.	1 No Tengaguri	1
4.	Borchapori Gaon	1
5.	Bhajakhaiti gaon	1
6.	Bhajakhaiti Pather	1
7.	Kathani	2
8.	Dakhin Chenimari	1
9.	Borkhabol	1
10.	Pambori	1

<b>RELIEF CAMPS UNDER LAHARIGHAT REVENUE CIRCLE</b>						
Sl no.	Name of the Relief Camp	Village Name	Camp In-charge		Assistant Camp Officer	
			Name	Designation	Name & Designation ( Assist Teacher/ Assistant)	Contact No.
1	Rajagadhua Sr. Madrsa	Laharighat	Abdul Kadir, 7002421782	Superintendent	Mukibur Rahman	9435786615
2	Rajagadhua LP School	Laharighat	Muhammad Ali, 6003679438	Head Master	Nilimay Nath	8638989280
3	Laharighat Multipurpose Hall	Laharighat	Bhuden Bhagawati 8011001053	GP Secretary		
4	Laharighat H.S. School	Laharighat	Abdul Mallik, 7002347180	Principal	Wahidur Rahman	7002587629
5	Laharighat College	Laharighat	Sofiruddin Ahmed, 9101571052	Principal	Abdul Rahim (Clerk)	9101353076
6	Lahiraghat Junior College	Laharighat	Faizur rahman, 7002705741	Principal	Abu Bakkar Siddik	9101560744
7	Bogolipara Girls School	Bogolipara	Jitendra Sahu, 9957301521	Head Master	Abhijit Bora	9577431492
8	Rajagadhua GP office	Laharighat	Bhabesh Kondali GP Secretary			9101497159
9	Bogolipara Boys School	Laharighat	Santanu Baruah, 9864285056	Head Master	Abul Azad Ahmed	8638526966
10	Chenimari L.P. School	Chenimari	Mehbub Hussain, 7002162654	Head Master	Baharuddin Laskar	9401241965
11	Kathani High & ME School	Kathani	Hemanta Kumar Bora, 7086539163	Head Master	Parbin Ch. Bora	6002247083
12	Dakhin Chenimari L.P. School	Dakhin Chenimari	Samsul Alam, 8721034894	Head Master	Sofiqul Islam	7002041981
13	Sialmari High School	Sialmari	Ahmed Ali, 9101261951	Head Master	Habibur Rahman	8638539326
14	Dhupguri High School	Dhupguri	Hemchandra Sharma, 9678921775	Head Master	Boliram Bordoloi	9854360630 6003435592
15	Kushtoli High School &L.P. School.	Kushtoli	Nirada Saikia, 9101634826	Head Master	Gopal Brahma	8638370895
16	Kacharibori L.P. School	Kacharibori	Elias Ali, 9365746821	Head Master	Jiaur Haque	9401441264
17	Dewaguri High School	Dewaguri	Hafizuddin Ahmed, 9957636451	Head Master	Abdul Guni	8638715852

## Flood Contingency Plan-2025-2026

18	Buwalguri High School	Buwalguri	Wahidur Rahman, 9854357671	Principal	Sohidul Islam	9854132774
19	Borthol Doloigaon H.S. School.	Borthol Doloigaon	Abdul Kuddus, 7002536670	Principal	Monzurul Hussain	9101046760
20	Borthol Doloigaon Girls Hostel	Borthol Doloigaon	Abu Bakkar Siddique, 863846287	GP Secretary		
21	Moirabari College	Moirabari	Abdul Mannan, 7002347815	Hostal I/c	Jainal Abdin	9101445265
22	Moirabari Boys Hostel	Moirabari	Anisur Rahman Ansari, 7663846613	Senior Lecturer	Azad Salim	8638623336
23	Moirabari ME Madrassa	Moirabari	Hifjur Rahman Khan, 9435218273	Head Master	Mozibur Rahman	9401735908
24	Moirabari Sr. Madrassa	Moirabari	Harun Al Rashid, 6001633879	Superintendent	Faisal Hamid	7002097134
25	Moirabari High School	Moirabari	Nazrul Islam, 7002347917	Head Master	Imdadul Islam	8720920718
26	Moirabari Hindi School	Moirabari	Tofazul Hussain, 8723861109	Head Master	Abul Kashem	986459966
27	Tatikata ME School	Tatikata	Sofiqul Islam, 7002978112	Head Master	Saiful Islam	9365970127
28	Borchapori ME School	Borchapori	Habibur Rahman, 9401647367	Asst. Head Master	Ikramul Hussain	7002147633
29	Goroimari ME School	Moirabari	Afaz Uddin, 8723861109	Head Master	Abdul Jolil	9365682302
30	Goriabori ME School	Goriabori	Samsul Haque, 6001055914	Head Master	Samsul Bahar	9435944795
31	Durabandhi High School & Durabandhi ME School	Durabandhi	Abdul Hasim, 7002346969	Principal	Jalal uddin	9435068935
32	Sogunbari LP School	Sogunbari	Nirola Khatun, 8011155344	Head Master	Girandra Hazarika	9401351698

### Details of Relief Camp along with GPS coordination:-

Sl no.	Name of the Relief Camp	Village Name	Latitude (decimal Degree)	Longitude (decimal Degree)	Capacity of the Relief Camp		No. of Toilets	Provision of child friendly space (Yes/No)
					General Capacity	Covid Capacity		
1	Rajagadhua Sr. Madrsa	Laharighat	26°25'10.6"N	92°19'24.7"E	250	75	16	Yes
2	Dhupguri High School	Dhupguri	29.3962052	92.3188927	200	60	6	Yes
3	Bogolipara Girls & Boys School	Bogolipara	26°25'11.28"N	92°20'23.07"E	120	40	4	Yes
4	Laharighat H.S. School	Laharighat	26°25'13.1"N	92°20'51.399"E	250	100	4	Yes
5	Laharighat College	Laharighat	26°25'10.6"N	92°19'20.614"E	500	200	6	Yes
6	Kushtoli High School & L.P. School.	Kushtoli	26°21'53.7"N	92°18'19.2"E	150	50	4	Yes
7	Dewaguri High School	Dewaguri	26°25'7.464"N	92°20'33.010"E	300	120	4	Yes
8	Borthol Doloigaon H.S. School.	Borthol Doloigaon	26°27'23.983"N	92°23'42.860"E	500	200	4	Yes
9	Durabandhi ME School	Durabandhi	26°25'38.263"N	92°24'40.642"E	50	20	4	Yes
10	Buwalguri	Buwalguri	26.3520691	92.3481717	200	80	4	Yes

## Flood Contingency Plan-2025-2026

	High School							
11	Laharighat Block Community Hall	Laharighat	26°25'7.464"N	92°20'33.018"E	400	150	4	Yes
12	Goriabori ME School	Goriabori	26°25'34.14"N	92°23'26.422"E	100	30	4	Yes
13	Durabandhi High School	Durabandhi	26°25'38.265"N	92°24'40.647"E	50	20	4	Yes
14	Sogunbari LP School	Sogunbari	26°25'32.7"N	92°25'10.2"E	40	20	4	Yes
15	Dhupguri ME School	Dhupguri	29.3962052	92.3188927	60	25	3	Yes
16	Bouwelguri High School	Bouwelguri	26°21'43.7"N	92°21'06"E	250	80	6	Yes
17	Kathani High School	Kathani	26°25'58.0"N	92°19'28.6"E	300	120	4	Yes
18	Chenimari L.P. School	Chenimari	26°26'22.8"N	92°20'39.4"E	40	20	3	Yes
19	Kathani ME School	Kathani	26°25'59.4"N	92°19'28.1"E	50	20	4	Yes
20	Dakhin Chenimari L.P. School	Dakhin Chenimari	26°24'56.7"N	92°20'36.1" E	50	20	3	Yes
21	Sialmari High School	Sialmari	26°26'03.8"N	92°19'57.7"E	80	30	4	Yes
22	Moirabari College	Moirabari	26°27'09.3"N	92°25'33.1"E	500	250	8	Yes
23	Moirabari High School	Moirabari	26°26'56.6"N	92°25'20.3"E	500	200	6	Yes
24	Borchapori ME School	Borchapori	26.421329	92.32250	100	40	4	Yes
25	Borchapori LP School	Borchapori	26.421329	92.32250	100	40	4	Yes
26	Tatikata ME School	Tatikata	26°27'39.0"N	92°24'56.2"E	50	20	4	Yes
27	Tatikata LP School	Tatikata	26°27'38.6"N	92°24'54.6"E	50	20	3	Yes
28	Goroimari LP School	Goroimari	26°27'17.9"N	92°25'12.5"E	50	20	4	Yes
29	Moirabari Hindi School	Moirabari	26°26'52.2"N	92°25'19.6"E	250	80	8	Yes
30	Rajagadhua GP office	Laharighat	26°41'44.272"N	92°31'42.301"E	60	30	3	Yes

### Search & Rescue Equipment's available:-

Sl. No.	Item	Quantity	Available location	Contact Person
1.	Life Jackets	10 Nos	Laharighat Revenue Circle Office	CO, Laharighat. 6900103331
		5 Nos	Laharighat Police Station	9957157886
		5 Nos	Moirabari Police Station	6000412736
		5 Nos	Bheloguri Police Station	9435488109
2.	Life Buoy	10 Nos	Laharighat Revenue Circle Office	CO, Laharighat. 6900103331
		5 Nos	Laharighat Police Station	OC, Laharighat, 9957157886
		5 Nos	Moirabari Police Station	OC, Moirabari, 6000412736
		5 Nos	Bheloguri Police Station	OC, Bheloguri, 9435488109

## Flood Contingency Plan-2025-2026

3.	Megaphone	1 No	Laharighat Police Station	OC, Laharighat, 6900103331
		1 No	Moirabari Police Station	OC, Moirabari, 6000412736
		1 No	Bheloguri Police Station	OC, Bheloguri, 9435488109
4	Machine Boat	02 No	Sutiagaon, Laharighat	Khaliur Rahman, 9957376572
		01 No	Sutiagaon, Laharighat	Sahidur Islam, 9957265246
		01 No	Sutiagaon, Laharighat	Abul Khair,
		01 No	Sutiagaon, Laharighat	Nurul Islam, 9957695900
		01 No	Goroimari Laharighat	Mehabub Rahman, 9957490378
		01 No	Sutiagaon, Laharighat	Asikul Islam,
		01 No	Sutiagaon, Laharighat	Saharuddin Ali,
5	Tractor	02	Borkhabol, Laharighat	Abdul Mozid, 9954311345
		02	Borkhabol, Laharighat	Saddam Hussain, 8486375171
		02	Borkhabol, Laharighat	Sahidul Islam, 9954293733
		02	Sutiagaon, Laharighat	Saharuddin Ali, 8486061718

**Requirement:**

Sl. No	Required item	Remarks
1.	Boat for each team	@ 1 nos.
2.	1 Motorized boat for char area	5 nos.
3.	2 Nos. Tata Sumo	1 for Laharighat PHC and 1 for Morigaon CHC
4.	Phenyl	2000 ltr.
5.	Bleaching Powder	2000 kg.

**Following are the requirements:-**

1. Contingency amount :- Rs. 150000 /-
2. Light vehicle :- 3 nos.
3. Tractor :- 10 nos.
4. Tata Mobile :- 2 nos.
5. Diesel :- 1500 lts.
6. Petrol :- 500 lts.
7. Machine boats :- 5 nos.
8. Tube well :- 50 nos.

This plan is not exhaustive and subject to change with situations.

**CONTINGENCY PLAN FOR PROBABLE FLOOD DUE TO ACTIVE EROSION AT MIKIRGAON, LERUWAMUKH AND KATHONI POINT**

As there is active erosion at Bogolipara gaon, Leruwamukh and Kathoni under Laharighat Revenue Circle it appears to be wise to prepare an evacuation and contingency plan. As per survey report of the LMs the affected areas may be categorized in of three.

**Most Vulnerable villages:-**

There are eight numbers of villages under this category: Rajagadhua, Bogolipara gaon, Bogolipara pather, Chetuaikhaity, Kathoni and Bhuyabari pather, Bhajkhaiti and Leruamukh.

**Moderately Vulnerable villages :**

There are ten numbers of villages under this category: Dhupguri, Sationtoli, Batobori, Jengorbori, Dewaguri, Titatola, Borangoni Pather, Lowbhurunga, Mahdola and Salsinga.

**Vulnerable villages :**

There are ten numbers of villages under this category: Kacharibori, Duwamari, Udkati, Buwalguri. Lelabori, Laharipam, Mohmora, goroimari, Chenimari and Dakhin Chenimari.

# Flood Contingency Plan-2025-2026

## Evacuation Plan:

The evacuation plan primarily relates to the first category i.e. most vulnerable villages covering six villages. As such arrangement has been made for shifting of people of these villages to the following places.

1. Kathoni High School.
2. Kathoni M.E. School.
3. Sialmari High School.
4. Laharighat Junior College.
5. Rajagadhua L.P. School.
6. Rajagadhua Senior Madrasa.
7. Lagharighat High Secondary School.
8. Laharighat L.P. School.
9. Moirabari College.
10. Any other high lands nearby.

All the LMs have already been instructed to take necessary action to alert the people nearby river area through the Gaonbruha and VLMCC members. They are also instructed to take necessary action for shifting of the people when required to the high lands and other instruction through Gaonbruha and VLMCC members. They have also been directed to organize a meeting of VLMCC in connection with preparation of shifting of people to the safe places.

SDRF with their boats and other equipment's to be kept in ready position for rescue and relief operation. The support of local NGOs will be taken for rescue and relief operation. Medical teams are also in ready position with the required medicines. Veterinary officials have been instructed to take necessary arrangement for shifting of livestock to the safe places.

20 nos. of local boats (big and small) have already been identified for immediate rescue and relief operation. SDRF teams should be in ready position with rubber boats, divers etc. to immediate rescue operation

## Relief Camps:-

30 numbers of relief camps have been identified with briefing to the Camp-in-charge

## G.R. Stock and Distribution:-

Community hall, BDO office, Laharighat P.S. is identified for stock and GR distribution point.

Road for G.R. carrying:-Morigaon to Laharighat via Borchala and Moirabari.

This plan is not exhaustive and subject to change with situations.

# Flood Contingency Plan-2025-2026

## **REVENUE CIRCLE WISE HAZARD, RISK AND VULNERABILITY ANALYSIS**

### **MORIGAON REVENUE CIRCLE FOR 2025-26**

#### **Introduction of the Revenue Circle:-**

The Morigaon Revenue Circle was established in 1968 after separation from Raha Circle Office of Nagaon District. The Circle is situated 100 meters East from District H.Q. and surrounded by Mayong Circle towards West, Mikirbheta Circle towards East, Bhuragaon Circle towards North-West, Laharighat Circle towards North and Raha Circle of Nagaon District towards South-East.

#### **Brief Note about the Revenue Circle:-**

Morigaon Revenue Circle consists of 4 (Four) Mouzas namely Uttarkhula, Niz-Tetelia, Dandua and Morigaon. Of these three Mouza i.e. Uttarkhula, Dandua and Morigaon are mainly flood affected. Flood in Uttarkhula Mouza is caused by river Kolong, Kapili while in Dandua and Morigaon it is due to River Brahmaputra.

To oversee the flood relief in Morigaon Rev. Circle, the entire flood affected areas are divided into 2 (Two) sections.

Circle Officer will be overall in charge of the entire Circle and she will be assisted by Sector Officers. The Sector Officers will keep close liaison with C.O. and report from time to time about the area flooded and people affected. On the basis of their reports requisition of G.R. etc. will be prepared and procured from D.C. Morigaon accordingly. They will perform their duties in coordination with various cells. All Lot Mandals will look after their respective lot area along with concern Gaonpradhan.

Sector – I : Sector Officer A.D.O, Morigaon

Sector – II : Sector Officer B.D.O, Bhurbandha Dev. Block (Contact- 6002715910)

#### **Details of Health Centers (Hospital/Nursing Home):-**

Sl. No.	Name of hospital	Available location	Contac No
1.	Bhurbandha Model Hospital	Bhurbandha, Morigaon	97067 52493
2.	Morigaon Civil Hospital	Morigaon Town, Ward No. 7	98548 36204
3.	Bijoy Lakshmi Hospital & Research Centre (Private)	Ghasbari, Morigaon	-
4.	Dharamtul SHC	Bhalukaguri, Morigaon	9957365187
5.	Sultan Hospital & Research Centre (Private)	Telahi - Morigaon Rd, Mikirgaon	90858 63607
6.	Baidyabori SHC	Baidyabori, Morigaon	88129 06197
7.	Udari SD	Gossorguri, Morigaon	70023 20358
8.	Garmari SD	Garmari, Morigaon	94350 64295
9.	Ahatguri SHC	Ahatguri, Morigaon	94355 47705
10.	Ulubari RPHC	Ulubari, Morigaon	97062 12558
11.	Bhurbandha BPHC	Bhurbandha, Morigaon	94353 19020
12.	Meruagaon SD	Meruagaon, Morigaon	96139 47965

## Flood Contingency Plan-2025-2026

13	Baghara SD	Baghara, Morigaon	91270 71184
14	Nellie SD	Nellie, Morigaon	99575 99928

### Details of Police Station:-

Sl. No.	Name	Name of Police Station	Contact No.
1.	Sri Bhaskar Barman(OC)	Morigaon Police Station	7002413159
2.	Sri Bitupan Saikia (OC)	Dharamtul Police Station	9101342423
3.	Sri Binod Kouch (I/C)	Nellie Outpost	7002925084

### Details of Line Department:-

#### A) PWD, Rural Road, Morigaon, Morigaon:-

Sl. No.	Name of Officers & Staff	Designation	Contact No.
1.	Sri Istiak Ahmed	EE	8638330117
2.	Sri Jayanta Goswami	AEE	8133039397
3.	Pankaj Medhi	AE	7002313383
4.	Sri Nait Langthasa	JE	7002853979
5.	Sri Muzzami Hussain	JE	9435223187

#### B) State Vety- Dispensaries, Morigaon :

Sl. No.	Name of Institution	Name of Staff with designation	Mobile No.
1.	Thekeraguri State Vety. Dispy.	Md. Ajar Ali, VFA	9864288751
		Jayanta Bora, Grade-IV	8638710643
	Ahatguri ICDP Centre	Dikumoni Parashar	872394408
2.	Santipur State Vety. Dispy.	Sri Partha Pratim Patar, VFA	7636026815
		Narjul Houque Laskar	9678715863
3.	Nellie State Vety. Dispy.	Sri Victor Pratim Patar, VFA	9101015665
4.	Morigaon State Vety. Dispy.	Sri Jyoti Prakash Bordoloi, VFA	9401759572
	Azarbari Sub-Center	Sri Dhruva Jyoti Kakati, VFA	6003265433
	Azarbari Vety. Sub-centre	Abed Ali, Grade IV	9954721793
	Garmari Vety. Sub-centre	Sri Annabhakta Thakuria, VFA	9854993332
	Ulubari ICDP Sub-centre	Sri Nibaran kakati, VFA	9706421161
5.	Bhurbandha Block Vety. Dispy.	Sri Jishnu Jyoti Bordoloi, VFA	7002835552
	Nagabandha Vety. Sub-centre	Miazur Rahman, Grade-IV	6000391138
	Dighalbori Vety. Sub-centre	Sri Ramen Kakati, VFA	9435817258
	Gasarguri Vety. Sub-centre	Sri Pinkumoni Khatoniar, VFA	8638296973

## Flood Contingency Plan-2025-2026

### **C) Social Welfare Department:**

Sl.No.	Name of sector	Name of Supervisor	Mobile No.
1	Pourashava	Surabhi Deka	9435429660
2	Torabori-B	Surabhi Deka	9435429660
3	Torabori-A	Samima Yasmin	9401347948
4	Silpukhuri-A	Kalpana Sharma	8638105955
5	Silpukhuri -B	Kalpana Sharma	8638105955
6	Solmari	Joya Borah	9101334487
7	Rangadaria-A	Manika Bordoloi	9101231368
8	Rangadaria-B	Ratna Paul	7002830625
9	Mikirbheta	Manika Bordoloi	9101231368
10	Manipur	Rijumoni Das	9508587037
11	Konwargaon	Mitali Rabha	6001530353
12	Habibarangabari	Bismita Barua	8486929181
13	Ghagua	Dipanjali Das	7577887047
14	Garmari	Dipanjali Das	7577887047
15	Dighalbori-A	Smriti Bhuyan	9854051399
16	Dandua	Asmina Khatun	6000968295
17	Dighalbori-B	Sahana Rahman	8638062386
18	Bhakatgaon	Monika Bora	8486601188
19	Barangabari	MonalishaSaikia	8136007137
20	Baghara	Dimple Patowary	9854807656
21	Bhurbandha	Mitali Rabha	6001530353
22	Azarbari	Niva Bora	8486015590

### **D) APDCL, Morigaon :**

Sl. No.	Name Officers & Staff	Designation	Contac No.
1	Sri Santosh Kr. Gogoi	CEO, Morigaon, APDCL	9613415893
2	Sri Utpal Medhi	AGM, Morigaon Elec Div	8761023998
3	Sri Diganta Bora	AGM,Jagiroad Division	9864321380
4	Sri Sanjay Chetry	SDE, Jhargaon	9678619900
5	Bhaskar Jyoti Nath	SDE, Jagiroad	8822233994
6	Sri Kuldeep Barman	SDE, Morigaon ESD	7002532465
7	Sri Abhijit Saharia	SDE, Charaibahi	6002513027

### **E) PHE Sub-committee :**

PHE Sub-committee will be headed by Babul Boro, EE (PHE), Morigaon Division (M. No-9864029416). He will be assisted by SDO(PHE) along with his staff for Morigaon section.

## Flood Contingency Plan-2025-2026

### Village wise list of Land Record Assistants Under Morigaon Revenue Circle:

Sl. No.	Name of Land Record Assistant	Mouza	Lot No	Village Name	Contact Number
1	Sukumar Ch. Das	Morigaon	1	Kanphala	8638493519
2				Kaliajari	
3				Da Chikabori	
4				27 No. Block	
5				Chamkata	
6				Simaluguri	
7				Rali Pathar	
8	Sishu Ram Bordoloi	Morigaon	2	Dighalbori	6000092956
9				Lothabori	
10				Dumbaha	
11				Hugaltoli	
12	Chandra Kanta Das	Morigaon	3	Bakharbori	9957377947
13				Bowalguri	
14				Dhekiphala	
15				Udari	
16	Rana Debnath	Morigaon	4	Konwargaon	6003611644
17				Malputa	
18				Bhangamur	
19				Chakdharbori	
20	Harunar Rashid Sheikh	Morigaon	5	Duani	9085731949
21				Saru Duani	
22				Jarabari	
23				29 No. Block	

## Flood Contingency Plan-2025-2026

24				Chutiakhhal	
25				Borthol	
26	Nathuram Bungrung	Morigaon	6	Pakamura	9476667047
27				Katalamara	
28				Barunguri	
29				Bahakajari	
30				Ulubari	
31	Dipak Kr. Das	Morigaon	7	Nowagaon	9101850263
32				1 No. Manipur	
33				Bormanipur	
34				Oujari Gaon	
35				Oujari Pathar	
36	Bhabananda Bora	Morigaon	8	Ahatguri Natuagaon	8638945118
37				2 No. Manipur	
38				Bhoiraguri	
39	Dipar Kr. Dewri	Morigaon	9	Morigaon Rev. Town	8638886303
40				Rajagaon	
41				Gasbari	
42				Basanaghat	
43				Ghuramara Pathar	
44	Jitu Kr. Patar	Niz Tetelia	1	Baghara Gaon	7896203132
45				Baghara Pahar	
46				Tetelia Gaon	
47				Tetelia Pahar	
48				Silsaku	
49				Karaibari	

## Flood Contingency Plan-2025-2026

50				Sukhanagug	
51	Chandra Kt. Das	Niz Tetelia	2	Singimari	9957377947
52				Bakari Chapari	
53				1 No. Morakolong	
54				1 No. Gunamara	
55	Dibakar Bora, I/C	Niz Tetelia	3	Buhagaon	9954136504
56				Roina Pathar	
57				2 No. Morakolong	
58				Tengaguri	
59	Rajumoni Das	Niz Tetelia	4	Dandua Bilor Tup	7002558812
60				Borigaon	
61				Pachatia Morigaon	
62				Moidhali Pathar	
63	Harinarayan Nath	Niz Tetelia	5	Salmara	9854515528
64				Solmari Mikirgaon	
65				Lukakuchi	
66	Imran Hussain Bhuyan	Niz Tetelia	6	1 No. Solmari	9954051957
67				2 No. Solmari	
68				Hekenamara	
69	Nabajyoti Deka, I/C	Niz Tetelia	7	Damal	8638399288
70				Charaihagi	
71				Owabori	
72	Nabajyoti Deka	Niz Tetelia	8	Kalbari	8638399288
73				Azarbari	
74				Jerengabari	
75				2 No. Gunamara	

## Flood Contingency Plan-2025-2026

76	Binanda Konwar	Niz Tetelia	9	Karaiguri	9954966328
77				Dahuti Padum Pukhuri	
78				Athubhanga	
79				Borbori Pathar	
80				Mantabori	
81	Dibakar Bora	Niz Tetelia	10	Chanuabori	9954136504
82				Chanuabori Dikchang	
83				Chanuabori Pathar	
84				Mikirbori	
85	Dudul Kr. Das	Niz Tetelia	11	Bordol Pathar	8638255425
86				Jurgaon	
87				Meruagaon	
88				Hatihulunga	
89	Moinul Haque Choudhuri	Dandua	1	Parajari	9365676376
90				Rupahibori	
91				Garmari	
92				Chatanguri	
93	Kushal Ch. Bora	Dandua	2	Patidoya	9435421324
94				Khatarbori	
95				Charbori	
96	Rafiqul Islam Bhuyan	Dandua	3	Ouguri	8753878947
97				Bhurbandha	
98				Katahguri	
99	Abul Kasem	Dandua	4	Barangabari	9954254547
100				Sidhabari	
101	Nareswar Borkakati	Dandua	5	Naokata	9864709287

## Flood Contingency Plan-2025-2026

102				Doloichuba	
103	Rohini Langthasa	Dandua	6	Sapkati	8474014355
104				Kachamari	
105	Deepjyoti Bangthai	Dandua	7	Banpara	9365106224
106				Niz Dandua	
107				Lochanabori	
108	Harunar Rashid Sheikh, I/C	Uttarkhola	1	2 No. Naramari	8473032685
109				Telahi Bhakatgaon	
110	Hassan Jahangir Islam	Uttarkhola	2	1 No. Naramari	9101151568
111				Mikirgaon	
112	Manuwara Begum	Uttarkhola	3	Belaguri	9706645098
113				Dihuki Chamaka	
114				Patrabori	
115	Hassan Jahangir Islam, I/C	Uttarkhola	4	Rupaibori	9101151568
116				Morikolong	
117				Thekera	
118				Thekeraguri	
119	Diganta Kr. Das, I/C	Uttarkhola	5	Ahatguri	9365174199
120				Ahatguri Pam	
121				Charal Pam	
122				Sipiri beel	
123				Mora Kolong	
124	Danujit Kalita	Uttarkhola	6	Pub Dharamtul	9706791767
125				Hatkhula	
126				Amjari	
127				Bargug	
128				Beltola Khuapar	
129				Bhalukaguri	
130				Borbori	
131				Dapanibori	

## Flood Contingency Plan-2025-2026

132	Tajuddin Ahmed	Uttarkhola	7	Bangaldhara	9101396736
133				Duruladubi	
134	Nandan Pratim Borkakati	Uttarkhola	8	Uttar Dharamtul	9954068939
135				Bihubori	
136	Nayan Jyoti Mazumdar	Uttarkhola	9	Dakhin Dharamtul	9706275773
137				Khula Pathar	
138				Silbheta	
139				Muladhari	
140				Alisinga	
141				Matiparbat	
142				Basundhari Jalah	
143				Bhugduba Beel	
144				Pankaj Mahanta	
145	Banpara Darapani				
146	Makaria				
147	Dahali Makaria				
148	1 No. Borpayak				
149	2 No. Borpayak				
150	Dahuti Habi				
151	Bhugduba Habi				
152	Diganta Kr. Das	Uttarkhola	11		Palahguri
153				Kumarbori	
154				Barkhal	
155				Borati	
156				1 No. Nellie Bagisa	
157				2 No. Nellie Bagisa	
158				Amguri	
159				Borjalah	
160				8 No. Block	
161				Killing Bagisa	
162				Saru Matiparbat	

## Flood Contingency Plan-2025-2026

### Details of Gaon Burhas with allotted village under Morigaon Revenue Circle :-

SL. NO	NAME	CONTACT NUMBER	VILLAGE NAME	MOUZA NAME
1	Guluk Kaibartta	9859770169	Bakhorbori, Bowaloguri	MORIGAON
2	Haripad Das	8752838903	Udori, Na-Gasaguri	MORIGAON
3	Pradip Bordoloi	7896869014/ 8822658013	Durani, Saru Duani	MORIGAON
4	Prafulla Deka	9401921471/ 8822332986	Gasarguri, Malputa, Chutiakhal, Borthol, Bhoiraguri	MORIGAON
5	Kameswar Bordoloi	9577042586	Basnaghat, Oujari Pathar, Oujari Gaon	MORIGAON
6	Upen Kalita	9435421296	Gasbari	MORIGAON
7	Gulap Ch. Nath	7035924151/ 9365622880	Jurahat, Pakamura, Barunguri, Bahakajari, katalamara	MORIGAON
8	Kapili Bordoloi	9854919699	Chamkata, Da chikabori, Rali pathar Dhekifala, Chikabori	MORIGAON
9	Marami Patar	8752008727/ 9365494123	Kanfala	MORIGAON
10	Babul Medhi	6001423542	Dumbaha, Lathabori, Dighalbori, Hogaltoli	MORIGAON
11	Bubul Bordoloi	7896898465	1 No. Manipur, Bormanipur, Nowagaon, 2 No. Manipur	MORIGAON
12	Tuleswar Nath	9101065243	Ahatguri, Notua Gaon, Ghuramura Pathar	MORIGAON
13	Nabami Bordoloi	600302009	Kuwar Gaon, Bhangamur, Chakdharbori	MORIGAON
14	Manuranjan Nath	9854460752	Jorabari, 29 No. Block	MORIGAON
15	Dipak Deka	9957148158	Rajagaon	MORIGAON
16	Ghana Kanta Deka	9613141107	Ulubari	MORIGAON
17	Pradip hira	9864449818	Morigaon Rev. town	MORIGAON
18	Saurav medhi	9957087920	Morigaon Rev. town	MORIGAON
19	Ragul Amin Thakuria	6002774275	Morigaon Rev. town	MORIGAON
20	Upananda Bordoloi	9101065243	Rupaibori	UTTARKHOLA
21	Sukursing Manta	8133993554	Sipiri, ahatguri	UTTARKHOLA
22	Godram Medhi	9954871711	Pub	UTTARKHOLA

## Flood Contingency Plan-2025-2026

			Dharamtul,Hatikhula,Amjari,Bhulukaguri	
23	Kameswar Deka	9101948437	Mikirgaon	UTTARKHOLA
24	Suren Deka	9854590983	Kumbarbori, Borati	UTTARKHOLA
25	Anjak Ali	9854470386/ 9864144381	Muladhari, Alisinga, matiparbat, basundhari jalah, bhugduba beel	UTTARKHOLA
26	Siraj Ali	9954337585	Telahi Bhakatgaon	UTTARKHOLA
27	Manik Saikia	9678413525	2 no. naramari, Telahi Bhakatgaon	UTTARKHOLA
28	Bapukan Engti	8011932982	Majmikirgaon,Bongaldhara,Duruladubi	UTTARKHOLA
29	Bijoy Teron	9435257003	Daponibari, Bargug	UTTARKHOLA
30	Lakheswar Saikia(i/c)	6002481991	Patrabori, Dehuki Chomoka,	UTTARKHOLA
31	Dhrubajyoti Deka	8638573388	Palahguri, barkhal, amguri,m borjalah, 8 no. block, killing bagisa, saru matiparbat	UTTARKHOLA
32	Dipen Bordoloi	9854944903/ 6002481981	1 no. Naramari, Beloguri	UTTARKHOLA
33	Nipen Konwar	8638091904	Nellie, 1 No Barpayek, 2 no. Nellie bagisa	UTTARKHOLA
34	Bitan Manta	9577235461/ 9395383705	Bihubori	UTTARKHOLA
35	Manuhar Patar	9954839714	Niz-Khula,Khulapathar,banpara- Darapani	UTTARKHOLA
36	Pabitra Doloi	8638830399	Dakhin Dharamtul, Silbheta	UTTARKHOLA
37	Kandarpa Deka	7002344158	Mokoria, Dahali-Mokaria, Bhogduba Habi	UTTARKHOLA
38	Biren Patar	8296335460	Beltola khuapar, Borbori, Soralpam, Aahatpam	UTTARKHOLA
39	Dimbeswar Medhi	9101531781	Uttar Dharamtul	UTTARKHOLA
40	Jatin Das	8435278144	Morikolong, Thekera, Thekeraguri, Morakolong	UTTARKHOLA
41	Maghram Bordoloi	9435231532	Naokata, Doloichuba,kachamari	DANDUA
42	Uttara Nath	9859268515/98 59655599	Sidhabari	DANDUA
43	Ratneswar Bordoloi	7399862757/76 38882675	Khatobori, charbori	DANDUA
44	Sidhi Konwar	9859268515/60 00397398	Patidoya	DANDUA
45	Kameleswar Medhi	9577308972	Bhurbandha	DANDUA
46	Ghanashyam Medhi	9859388572/99 57032323	Chatanguri, Garmari	DANDUA
47	Dina Kt. Das	9678397748	Banpara	DANDUA
48	Budheswar Patar	6901758620	Bonpara, Lochanabori	DANDUA
49	Surjya Kr. Deuri	6001630398	Parajari	DANDUA
50	Tulan Deka	8721999506/60 02125895	Kumuraguri Borangabari	DANDUA
51	Abdul Mannan	9678199599	Niz Dandua Majgaon, Sapkati	DANDUA

## Flood Contingency Plan-2025-2026

52	Gunendra Kr. Nth	9577304187	Niz- Satra Dondua	DANDUA
53	Rangmon Kathar	9954431835	Kahibari Banpara	DANDUA
54	Sanjib Konwar	9365376392	Ouguri	DANDUA
55	Bimal Patar	6002234474	Niz-Dandua Gerekuwa	DANDUA
56	Tankeswar Bora	6002785299	Kahibari, Borangabari, Sorbori	DANDUA
57	Bolen Ch. Bora	8402887760	Kotohguri	DANDUA
58	Jayanta Bora	8723073306	Borangabari	DANDUA
59	Jadu Kt. Doloi	9854721712	1 No. Gunamara, 2 No. Gunamara bakri chapori	NIZ-TETELIA
60	Ratna Kr. Deka	9859013196/99 54107748	Silsaku, sukhanagug	NIZ-TETELIA
61	Nandeswar Bordoloi	9678891238	Azarbari, jerengabari	NIZ-TETELIA
62	Lakheswar Saikia	9859435838	Lokakuchi	NIZ-TETELIA
63	Madhu Bordoloi	6000807957/78 96610639	Dahuti Padum Pukhuri	NIZ-TETELIA
64	Giren Bordoloi	9954873992	Salmari Mikirgaon	NIZ-TETELIA
65	Pradip Hira	9864449818	Morigaon Rev. Town, Maidhali	NIZ-TETELIA
66	Naren Bordoloi	9678891238	Jaragaon, Hatihulunga, Bordol	NIZ-TETELIA
67	Palash Patar	9706552047/80 11978302	Chanuabori, Chanuabori dikchang, chanuabori pathar	NIZ-TETELIA
68	Phatik Deka	8761059734/60 00934080	1 No. Salmari, 2 No. Salmari	NIZ-TETELIA
69	Ganesh Bordoloi	7662990062	Raina Pathar, buhagaon	NIZ-TETELIA
70	Atuwar Rahman	8876250031	Borigaon	NIZ-TETELIA
71	Raju Manta	8876092636/93 65495709	Borbori	NIZ-TETELIA
72	Padma Konwar	7399750063	Karaiguri, Mikirbori, meruagaon	NIZ-TETELIA
73	Rahul Amin Thakuriya	6002774275	Heenamara, Pasatiya Morigaon, Dandua Bilartup	NIZ-TETELIA
74	Digen Deori	9365160118	Athubhanga	NIZ-TETELIA
75	Kiran Deka	6000455016	Tarani kolbari, Singimari	NIZ-TETELIA
76	Saurav Medhi	9957087920	Posotiya, Moidhali Pathar	NIZ-TETELIA
77	Pankaj Deka	6001790205	1 No. Morakolong, 2No. Morakolong, Tengaguri	NIZ-TETELIA
78	Prafulla Senapati	9957256023	Teteliagaon, Tetelia-pathar, Karoimari	NIZ-TETELIA
79	Rajat Medhi	9954315274	Baghara Gaon, baghara pathar	NIZ-TETELIA

## Flood Contingency Plan-2025-2026

### Village Wise Population:-

Sl. No	Village	Lot	Mouza	Family	Adult	Minor	Total Population
1	Kaliajari	1	Morigaon	119	589	80	669
2	27 No. Block			33	138	59	197
3	Kanfala			218	1010	163	1173
4	Simaluguri			28	118	58	176
5	Samkatabori			95	433	142	575
6	Ralipathar			65	287	100	387
7	Da-chikabori			265	1208	492	1700
8	Lothabori	2	Morigaon	38	155	58	213
9	Dombaha			98	407	160	567
10	Dighalbori			683	2753	823	3576
11	Hugaltoli			110	525	130	655
12	Bowalguri	3	Morigaon	90	270	140	410
13	Bakhabori			398	1540	460	2000
14	Dhekifalabori			68	298	190	488
15	Udari			358	850	1154	2004
16	Malputa	4	Morigaon	183	615	130	745
17	Bhangamur			218	983	160	1143
18	Konwargaon			193	820	132	952
19	Chakdharbori			58	247	24	271
20	Barthal	5	Morigaon	10	10	12	22
21	29 No. Block			-	-	-	-
22	Jarabari			123	415	189	604
23	SaruDuwani			145	573	292	865
24	Duwani			383	1542	770	2312
25	Chutiakhal			315	932	135	1067
26	Katalamarabori	6	Morigaon	20	64	67	131
27	BahakajariPathar			124	515	182	697
28	Pakamura			18	63	53	116
29	Barunguri			205	805	415	1220
30	Ulubari			165	510	394	904
31	OujariPathar	7	Morigaon	68	282	56	338
32	Barmanipur			171	850	109	959
33	1 No. Manipur			491	2302	400	2702
34	Oujarigaon			253	1110	190	1300
35	Nowagaon			300	1232	173	1405
36	2 No. Manipur	8	Morigaon	262	1025	388	1413
37	Bhoiraguri			143	493	252	745
38	AhatguriNatuwagaon			-	-	-	-
39	Gasbari	9	Morigaon	315	2040	834	2874
40	Rajagaon			721	2591	1315	3906
41	Ghoramarapathar			132	503	83	586
42	Basanaghat			453	1872	243	2115
43	Morigaon Rev. Town			5680	21800	1205	23005
44	Parajarigaon	1	Dandua	220	972	195	1167

## Flood Contingency Plan-2025-2026

45	Rupahibori			195	1082	185	1267
46	Garmari			232	1018	138	1156
47	Satanguri			650	2784	379	3163
48	Patidoiya	2	Dandua	413	2015	963	2978
49	Charbori			301	1094	928	2022
50	Khatarbori			472	1694	1415	3109
51	Bhurbandha	3	Dandua	470	1950	244	2194
52	Katahguri			375	1700	215	1915
53	Ouguri			663	2753	381	3134
54	Barangabari	4	Dandua	1190	5273	513	5786
55	Sidhabari			432	2092	326	2418
56	Nawkata	5	Dandua	203	844	90	934
57	Doloichuba			422	2080	143	2223
58	Kachamari	6	Dandua	28	105	15	120
59	Sapkati			485	1935	970	2905
60	NizDandua	7	Dandua	1273	5680	703	6383
61	Luchanabori			175	709	153	862
62	Banpara			889	3865	590	4455
63	Bagharagaon	1	Niz - Tetelia	232	702	405	1107
64	Bagharapahar			21	62	33	95
65	TeteliaPahar			141	550	160	710
66	Teteliagaon			78	298	129	427
67	Khukonagug			170	605	225	830
68	Silsaku			218	725	360	1085
69	Koroibari			60	255	70	325
70	Bakarichapari	2	Niz - Tetelia	268	855	522	1377
71	Singimari			191	575	355	930
72	1 No. Gunamara			102	375	62	437
73	1 No. Morakolong			52	250	52	302
74	Rainapathar	3	Niz - Tetelia	177	740	355	1095
75	Buhagaon			40	182	45	227
76	2 No. Morakolong			202	1160	450	1610
77	Tengaguri			141	640	320	960
78	PachatiaMorigaon	4	Niz - Tetelia	180	780	140	920
79	Moidhalipathar			80	358	63	421
80	Borigaon			737	3001	432	3433
81	DanduwaBilartup			90	420	103	523
82	Lukakuchi	5	Niz - Tetelia	163	770	105	875
83	Salmara			111	540	60	600
84	SolmariMikirgaon			283	1632	232	1864
85	Hekenamara	6	Niz - Tetelia	223	1290	368	1658
86	1 No. Solmari			105	449	129	578
87	2 No. Solmari			405	1717	219	1936
88	Charaihagi	7	Niz - Tetelia	165	720	149	869
89	Damal			337	1415	248	1663
90	Owabori			221	115	121	236
91	Kalbari	8	Niz - Tetelia	243	1042	137	1179
92	Jerengabari			108	205	80	285
93	Azarbari			103	437	60	497

## Flood Contingency Plan-2025-2026

94	2 No. Gunamara			284	1405	192	1597
95	Mantabori	9	Niz - Tetelia	170	728	115	843
96	BorboriPathar			123	640	78	718
97	Athubhanga			-	-	-	-
98	Koraiguri			130	600	78	678
99	Dahutipadu-mpukhuri			105	460	50	510
100	SanuwaboriPathar	10	Niz - Tetelia	221	900	320	1220
101	Mikirbori			135	570	90	660
102	Sanuwabori			-	-	-	-2
103	SanuwaboriDikchang			50	215	32	247
104	BardalPathar	11	Niz - Tetelia	115	500	78	578
105	Jurgaon			82	373	58	431
106	Hatihulunga			112	507	123	630
107	Meruwagaon			172	659	115	774
108	2 No. Naramari	1	Uttarkhula	198	698	335	1033
109	TelahiBhakatgaon			583	1700	850	2550
110	1 No. Naramari	2	Uttarkhula	660	2850	430	3280
112	Mikirgaon			671	2832	393	3225
113	DihukiChamaka	3	Uttarkhula	95	448	115	563
114	Patrabori			205	842	107	949
115	Belguri			67	282	52	334
116	Thekeraguri	4	Uttarkhula	190	940	120	1060
117	Thekera			112	472	73	545
118	Rupaibori			781	2280	260	2540
119	Morikolong			243	1115	148	1263
120	Sipiri	5	Uttarkhula	137	542	118	660
121	Ahatguri			540	2453	310	2763
122	Saralpam			40	141	32	173
123	Morakolong			95	418	73	491
124	Ahatguri Pam			129	651	142	793
125	Pub Dharamtul	6	Uttarkhula	192	762	138	900
126	Hatkhula			-	-	-	-
127	Amzari			55	215	32	247
128	Bhalukaguri			-	-	-	-
129	Borbori			282	1272	240	1512
130	Beltola			-	-	-	-
131	Bargug			153	651	78	729
132	Dapanibori			165	719	118	837
133	Bangaldhara	7	Uttarkhula	575	2545	269	2814
134	Duruladubi			92	385	50	435
135	Bihubori	8	Uttarkhula	448	1890	250	2140
136	Uttardharamtul			174	768	75	843
137	Matiparbat	9	Uttarkhula	505	2523	342	2865
138	BasundhariJalah			420	1810	600	2410
139	BhugdubaBeel			83	428	174	602
140	Muladhari			173	795	128	923
141	Silbheta			255	1253	168	1421
142	Alisinga			393	1682	339	2021

## Flood Contingency Plan-2025-2026

143	Khulapathar			153	702	118	820
144	Makari	10	Uttarkhula	49	196	36	232
145	DahutiHabi			158	954	308	1262
146	BhugdubaHabi			115	615	192	807
147	NizKhula			225	960	135	1095
148	BanparaDarapani			243	983	152	1135
149	Dahali Makaria			213	924	93	1017
150	1 No. Barpayak			890	3670	650	4320
151	2 No. Barpayak			203	750	105	855
152	Borkhal	11	Uttarkhula	397	1558	315	1873
153	Palash Guri			373	1502	242	1744
154	Killing Bagisa			273	1130	155	1285
155	Kumarbori			648	2618	360	2978
156	Amguri			648	2618	360	2978
157	Barati			-	-	-	-
158	1 No. Nellie Bagisa			52	206	34	240
159	2 No. Nellie Bagisa			168	830	95	925
160	8 No. Block			152	793	128	921
161	Sarumati Parbat			143	565	138	703
162	Barjalah	108	532	108	640		
			<b>TOTAL =</b>	<b>40,202</b>	<b>1,72,510</b>	<b>33,780</b>	<b>2,06,329</b>

### List Of Aapda Mitra Volunteer:-

Sl No.	Name Of Aapda Mitra	Contact No	Village
1	MANUJ DUTTA	8638173621	MALPUTA
2	ASHUTOSH ROY	8812904880	SINGIMARI
3	NILADHAN MANDAL	9395324019	BAKARICHAPARI
4	PRASURJYA RADU BORDOLOI	9365588131	PALAHGURI
5	NIKI DEVI	7578887735	NARAYAN BAZAR SIOHABARI
6	GITANJALI DEVI	7577094579	SIDHABARI
7	PRANAY BORA	6002214991	SIDHABARI
8	PARAG JYOTI MAHANTA	7670015923	NAOKATU
9	MAINA BORA	8099968947	DOLOICHUBA
10	MITHUN BISWAS	6001626254	BAKARICHAPARI
11	SUPEN SARKAR	9101784664	BAKARICHAPARI
12	GAUTAM BORDALOI	6001121233	BHALUKA GURI
13	UJJAL PHANGCHONG	6001799765	BHALUKA GURI
14	KRISHNA KR. BORDALOI	8011959700	BHALUKA GURI
15	SAHITYA PATAR	6000584898	BHALUKA GURI
16	MAJAN BHARALI	8822476511	DOLOICHUBA
17	AKASH PATAR	9864958676	BHALUKA GURI

## Flood Contingency Plan-2025-2026

18	JOY PRAKASH PATAR	6003848992	BHALUKA GURI
19	PRATIMA BHARALI	6001737024	DOLOICHUBA
20	GITANJALI BHARALI	8822104957	DOLOICHUBA
21	TILOTTAMA BHARALI	9126559648	DOLOICHUBA
22	RASHIDUL HOQUE	6003803343	BORIGAON
23	ARIF AHMED	6001757770	DALBARI
24	MANIKA HIRA	7578096747	PACHATIA
25	JUNAID SAHI	6001163099	DALBARI
26	SEHNAJ SIDDIKA	6003287213	SAPMARI
27	MOHIJUL ISLAM	9864447238	SALKATI PATHAR
28	UTTAM MEDHI	8822554740	OUJARI
29	HIMAKHI MEDHI	8638133872	OUJARI
30	ANUPAM KONWAR	8822325523	SINGIMARI
31	HEMANTA NATH	8638255845	WARD NO 06

### **List Of Boats Under Morigaon Revenue Circle:-**

Sl.No	Name Of Boat Owner	Contact No.	Type of Boat	Village	Mouza
1	Niramal Biswas	8471851360	Country Boat	a)Roinapathar b)Buhagaon c)2No.Morakollong d)Tengaguri	NIZ-TETELIA
2	Dhananjoy Biswas	7896797960	Country Boat		
3	Dinesh Biswas	7896613016	Country Boat		
4	Santosh Biswas	8133996918	Country Boat		
5	Dhanti Das	7099581257	Country Boat		
6	Nautanki Das	9127502802	Country Boat		
7	Uttam Das	8876832630	Country Boat		
8	Prafulla Bordoloi	9395555281	Country Boat		
9	Arup Das	6901570896	Country Boat		
10	Mantu Deka	9613664526	Country Boat	Borthal (Gosorguri)	MORIGAON
11	Bhupen Das	9613534285	Country Boat	Jarabari	
12	Atul Das	6001971932	Country Boat	Jarabari	
13	Ratan Patar	6003658355	Country Boat	Jarabari	
14	Samu Patar	9678512844	Country Boat	Udari	MORIGAON
15	Rajen Saikia	6001101051	Country Boat	Bakhorbori	
16	Meghraj Hazarika	-	Country Boat	Bakhorbori	
17	Jiten Bikhaya	-	Country Boat	Bakhorbori	
18	Kanaklata Mahatu	-	Country Boat	Bakhorbori	
19	Jagat patar	8822417014	Country Boat	Dhekiafalabori	
20	Gobin patar	-	Country Boat	Dhekiafalabori	
21	Prahlad Patar	-	Country Boat	Dhekiafalabori	
22	Biswa Senapati	6001315958	Country Boat	Dhekiafalabori	
23	Praban Patar	9416579168	Country Boat	Dhekiafalabori	
24	Pabitra Bordoloi	6000294216	Country Boat	Dhekiafalabori	
25	Padum Bordoloi	9859187035	Country Boat	Dhekiafalabori	
26	Subhas Dewri	6003699027	Country Boat	Dhekiafalabori	
27	Ranjit Bordoloi	8822455462	Country Boat	Kanphala	
28	Mintu Patar	6000277039	Country Boat	Kanphala	
29	Milan Nath	6000921317	Country Boat	Kanphala	
30	Anil Bordoloi	9864016551	Country Boat	Kanphala	
31	Padeswar Patar	6900961754	Country Boat	Kanphala	
32	Susil Patar	7099581587	Country Boat	Kanphala	
33	Jayanta Patar	6000749388	Country Boat	Kanphala	
34	Sineswar Patar	8473992216	Country Boat	27 No Block	

## Flood Contingency Plan-2025-2026

35	Rupeswar Patar	9394369970	Country Boat	27 No Block	MORIGAON
36	Dhanti Senapati	8473858174	Country Boat	Kalajari	
37	Mridul Dhunia	91010542458	Country Boat	Da-chikabori	
38	Goswami Konwar	8011638180	Country Boat	Da-chikabori	
39	Santiram Bordoloi	6001654225	Country Boat	Da-chikabori	
40	Dharmendra Konwar	8638852948	Country Boat	Da-chikabori	
41	Chanda Patar	9365825780	Country Boat	Ralipathar	
42	Jiten Patar	9365227682	Country Boat	Ralipathar	
43	Maneswar Patar	9365104424	Country Boat	Ralipathar	
44	Sadhan Biswas	6003452082	Country Boat	Khandajan	
45	Kumar Biswas	8011780284	Country Boat	Oujari	
46	Jatan Biswas	-	Country Boat		
47	Ananta Barthakur	9435766186	11 nos of PADDLE BOAT	CHARANBEEL	MORIGAON
48			1 No of speed Boat		
49	Raghubar Das	6003611607	Country Boat	Dharamtul	UTTARKHULA
50	Lalit Das	7896912688	Country Boat	Dharamtul	
51	Prasen Das	8471909025	Country Boat	Dharamtul	
52	Moniram Das	9864389749	Country Boat	Dharamtul	
53	Sanjit Das	939560121	Country Boat	Dharamtul	
54	Ramat Das	9365584382	Country Boat	Dharamtul	
55	Purna Doloi	6000160035	Country Boat	Dharamtul	
56	Atabur Rahman	6238765196	Country Boat	Silbheta	
57	Fakuruddin	7086783843	Country Boat	Silbheta	UTTARKHULA
58	Amjat Ali	7002888849	Country Boat	Silbheta	
59	Akub Ali	9365479274	Country Boat	Silbheta	
60	Faizul Gafar	6001789856	Country Boat	Silbheta	
61	Maharuddin	8822883297	Country Boat	Silbheta	
62	Abdul Hasen	6001521137	Country Boat	Silbheta	
63	Rofikul Islam	8638584944	Country Boat	Silbheta	
64	Abdul Jabbar	600374293	Country Boat	Silbheta	
65	Abdul Kuddush	6000954337	Country Boat	Silbheta	
66	Umar Faruk	6002120361	Country Boat	Silbheta	
67	Ismail Ali	6901735721	Country Boat	Silbheta	
68	Abu Hanifa	7086833662	Country Boat	Silbheta	
69	Nurul Amin	8011541474	Country Boat	Silbheta	
70	Jakir Hussain	9957327562	Country Boat	Silbheta	
71	Sultan Ali	6002857269	Country Boat	Silbheta	
72	Hajrat Ali	8822147763	Country Boat	Silbheta	
73	Ramjan Ali	8638447052	Country Boat	Silbheta	
74	Furkan Ali	6001571911	Country Boat	Silbheta	
75	Jiyabur Rahman	6001619024	Country Boat	Silbheta	
76	Habibur Rahman	6002810640	Country Boat	Silbheta	

### **Flood Hazard Zone :-**

The rivers Kolong, Kapili and Brahmaputra are the main rivers which cause flood in the Morigaon Revenue Circle. Kolong and Kopili rivers flow through the southern part of the Revenue Circle, the Kolong joins Kopili at the Jagi Dui Khuti Mukh and from there they flow into the Brahmaputra river which flows through northern part of the Revenue Circle.

## Flood Contingency Plan-2025-2026

- (A) **Most Vulnerable villages:-**If the Brahmaputra river overflows or embankment breaches occur in Laharighat or Bhuragaon revenue circle areas then 15 (Fifteen) nos.of most vulnerable and low-level villages under Morigaon Rev. Circle will get submerged by flood and it will affect approx. 15,500 nos. of population of 2,808 nos. of families. The most vulnerable villages are listed below –

Sl. No.	Villages	Population				Remarks
		Family	Adult	Minor	Total	
1	Kanfolabori	220	1010	162	1172	
2	Kaliajari	120	595	80	675	
3	27 No Block	30	135	55	190	
4	Shimoluguri	28	112	58	170	
5	Chamkotabori	90	430	137	567	
6	Da-chikabori	265	1205	490	1695	
7	Dumbaha	98	400	160	560	
8	Dhekifalabori	67	297	190	487	
9	Buwalguri	89	270	136	406	
10	Hogoltoli	105	520	125	645	
11	Dighalbori	681	2752	820	3572	
12	Bakhorbori	395	1530	453	1983	
13	Udori	357	845	1155	2000	
14	Parojari	220	970	195	1165	
15	Lothabori	43	158	60	218	
<b>TOTAL =</b>		<b>2,823</b>	<b>11,256</b>	<b>4,293</b>	<b>15,613</b>	

- (B) **Moderately vulnerable villages:-**There are another 19 nos. of villages which will get submerged by flood water from Kolong&Kapili river and affect 6,721 nos. of families and approx. 35,999 nos. of population under this category. The villages are --

SL. NO.	VILLAGES	POPULATION			
		FAMILY	ADULT	MINOR	TOTAL
1	Matiparbat	508	2529	345	2874
2	Muladhari	172	795	126	921
3	BasundhoriJalah	422	1810	600	2410
4	BhugdubaBeel	83	420	180	600
5	8No Block	153	795	130	925
6	Barjalah	108	535	115	650
7	Sarumatiparbat	144	565	142	707
8	Khatorbori	475	1690	1415	3105
9	Patidoiya	415	2015	963	2978
10	Charbori	303	1095	929	2024
11	DahutiHabi	160	955	310	1265
12	BhugdubaHabi	115	615	195	810
13	1 No. Borpayak	890	3670	653	4323
14	Basnaghat	452	1865	240	2105
15	Alisinga	395	1680	344	2024
16	Ruphibori	780	2280	260	2540
17	Gormari	236	1023	136	1159
18	Chatanguri	650	2776	380	3156
19	Silbheta	260	1253	170	1423
<b>TOTAL =</b>		<b>6,736</b>	<b>28,372</b>	<b>7,640</b>	<b>36,012</b>

# Flood Contingency Plan-2025-2026

## Circle Level Relief Committee:-

Sl. No.	Name	Designation	Contact No
1.	Smti Monika Borgohain	ACS, Circle Officer, Morigaon Revenue Circle	9706695116
2.	Sri Bidul Ali	SK, Morigaon Revenue Circle.	6001205034
3.	Sri Bhaskar Barman (OC)	OC, Morigaon Police Station	7002413159
4.	Sri Bitupan Saikia	OC, Dharamtul Police Station	9101342423
5.	Sri Binod Kouch	I/C, Nellie Out Post	7002925084
6.	Dr. Nilutpal Kakati	Morigaon District Vety. Officer	9435060382

## Operating Procedure for relief and Rehabilitation:-

The LR staff will assess the damages caused to the people and submit the list of partially and fully affected people as per existing guidelines and submit the report to the Circle Officer for onward submission to the DDMA. The Gaonpradhan and local volunteers will also assist the LR staff in the field level assessment of the damages.

The representatives from line department's viz. Agriculture, PWD, PHE, Water Resource, Animal Husbandry, Education, Health, Irrigation, Fishery and Social Welfare department of Morigaon will accompany LRAs during damage assessment.

LRAs will prepare and submit proposal for assistance against house damage under SDRF within 15 days of receding of flood water.

Field Officer will collect data from the affected areas and submit the daily flood report according to reporting format and also upload the same on DRIMS portal.

The Agriculture, Fishery, Sericulture, Handloom and Textile, Dairy department will submit proposal for assistants to the farmers & weavers under SDRF as per norms within 15 days of receding of flood for approval of DDMA. They will ensure insurance of the crops and livestock.

Representative of Inspector of Schools, DEEO, Morigaon will approach the Circle Officer for assistance under SDRF against the damages caused to the school buildings.

All line departments will prepare and submit proposal under SDRF for temporary restoration on immediate nature against the damage caused to the infrastructure for restoration of normalcy in the district within one month from the date of occurrence.

All departments will integrate their ongoing departmental development projects / schemes where possible for restoration of the damages caused due to flood. All departments will incorporate flood mitigation measures in their developmental plans and schemes under SDRF by involving local community.

# Flood Contingency Plan-2025-2026

## **IRT (Incident Response Team) members**

The Circle Level Incident Response Team (IRT) is hereby constituted for Morigaon Revenue Circle with the following members with immediate effect.

Sl.No	Name	Designation	Contact No.
1	Monika Borgohain, ACS Circle Officer, Morigaon Revenue Circle	Responsible Officer	9706695116
2	Anshumitra Sharma Field Officer, Morigaon Revenue Circle	Incident Commander	8638988407
3	Bidul Ali, SK Morigaon Revenue Circle	Deputy Incident Commander	6001205034
4	Ratul Deka BDO, Bhurbandha Dev. Block	Member	6002715910
5	Seema Devi Yein BDO, Kapili Dev. Block	Member	8876957210
6	Bhaskar Barman OC, Morigaon Police Station	Member	7002413159
7	Binod Kouch I/C, Nellie Outpost	Member	7002925084
8	Lochan Choudhary Executive Engineer, WRD	Member	9435065021
9	Istiak Ahmed EE, PWD(Roads)	Member	9435160786
10	Babul Boro, EE, PHE, Morigaon		7086037474
11	Jayanta Goswami AEE, PWD(Roads)	Member	
12	Dr. Arun kr. Nath Joint Director Of Health Services, Morigaon	Member	9435065105
13	Dr. Nilutpal Kakati District Veterinary Officer, Morigaon	Member	9435064120
14	Bhaskar Jyoti Nath District Fishery Development Officer, Morigaon	Member	7002637849
15	Apurba Thakuria Inspector Of School, Morigaon	Member	9435353449/ 8638265693
16	Manika Borthakur Social Welfare Officer, Morigaon	Member	9435161911
17	Rajiv Mahela Fire Station Officer, Morigaon	Member	9401807803
18	Kuldeep Barman SDE, Morigaon APDCL	Member	7002532465
19	Abhijit Saharia SDE, Charaibahi APDCL	Member	6002513027

# Flood Contingency Plan-2025-2026

## **Temporary Shelters:-**

Sl. No.	Village Name	Name of Shelter Centre
1.	Kaliajari	Kaliajari Bazar
2.	27 No. Block	Kanphala Daily Market
3.	Kanfala	Railway Platform
4.	Simaluguri	Kaliajari Bazar
5.	Samkatabori	Railway Platform
6.	Ralipathar	Badyabori Market
7.	Da-chikabori	Railway Platform
8.	Lothabori	Market
9.	Dombaha	Do
10.	Dighalbori	Do
11.	Hugaltoli	Do
12.	Bowalguri	Udari Bridge
13.	Bakhabori	Namghar
14.	Dhekifalabori	Namghar
15.	Udari	Gassarguri High School
16.	Malputa	Gassarguri Rakh mandir
17.	Bhangamur	Do
18.	Konwargaon	Do
19.	Chakdharbori	Do
20.	Barthal	-
21.	29 No. Block	-
22.	Jarabari	Patkumai LP
23.	SaruDuwani	Patkumai LP
24.	Duwani	Duwani LP
25.	Chutiakhal	Market
26.	Katalamarabori	PWD Road
27.	BahakajariPathar	Do
28.	Pakamura	Do
29.	Barunguri	Do
30.	Ulubari	Do
31.	OujariPathar	-
32.	Barmanipur	Bormanipur LP
33.	1 No. Manipur	Pachim Manipur LP
34.	Oujarigaon	Oujari LP
35.	Nowagaon	Manipur LP
36.	2 No. Manipur	Manipur MV School
37.	Bhoiraguri	PWD Road
38.	AhatguriNatuwagaon	-
39.	Gasbari	PWD Road
40.	Rajagaon	Eragaon LP
41.	Ghoramarapathar	Gohaingaon LP
42.	Basanaghat	PWD Road
43.	Morigaon Rev. Town	Town HS School
44.	Parajarigaon	Parajari LP
45.	Rupahibori	Rupahibari LP
46.	Garmari	Garmari LP
47.	Satanguri	Satanguri ME
48.	Patidoiya	Khatarbori LP
49.	Charbori	Do

## Flood Contingency Plan-2025-2026

50.	Khatarbori	PWD Road
51.	Bhurbandha	Ouguri High School
52.	Katahguri	Do
53.	Ouguri	Ouguri High School
54.	Barangabari	Barangamari ME
55.	Sidhabari	Sidhabari LP
56.	Nawkata	Nawkata LP
57.	Doloichuba	Doloichuba LP
58.	Kachamari	Doloichuba LP
59.	Sapkati	Sapkati Vikash Kendra
60.	Niz-Dandua	Dandua Natya Mandir
61.	Luchanabori	Luchanabori LP
62.	Banpara	Banpara LP
63.	Baghara gaon	Baghara High School
64.	Baghara Pahar	Do
65.	Tetelia Pahar	Tetelia High School
66.	Teteliagaon	Do
67.	Khukonagug	Kumai High School
68.	Silsaku	Baghara High School
69.	Koroibari	Tetelia High School
70.	Bakari chapari	Bakari Sapari LP
71.	Singimari	Singimari LP
72.	1 No. Gunamara	1 no. Gunamara LP
73.	1 No. Morakolong	Sanker Madhab HS
74.	Rainapathar	GKB College
75.	Buhagaon	Tengaguri LP
76.	2 No. Morakolong	2 No. Morakolong LP
77.	Tengaguri	Tengaguri LP
78.	PachatiaMorigaon	Morigaon Circle Office (Bihutali)
79.	Moidhalipathar	Do
80.	Borigaon	Do
81.	Danduwa Bilartup	Do
82.	Lukakuchi	Lukakuchi LP
83.	Salmara	Solmari LP
84.	Solmari Mikirgaon	Do
85.	Hekenamara	Saraihagi LP
86.	1 No. Solmari	Halasimalu LP
87.	2 No. Solmari	Lakhi Mandir
88.	Charaihagi	Embankment
89.	Damal	Dipti Library
90.	Owabori	PWD Road
91.	Kalbari	Do
92.	Jerengabari	Kalbari LP
93.	Azarbari	Jerengabari LP
94.	2 No. Gunamara	Azarbari High School
95.	Mantabori	-
96.	BorboriPathar	Embankment
97.	Athubhanga	Do
98.	Koraiguri	Do
99.	Dahutipadumpukhuri	Do
100.	SanuwaboriPathar	Do
101.	Mikirbori	Do

## Flood Contingency Plan-2025-2026

102.	Sanuwabori	Do
103.	SanuaboriDikchang	Do
104.	BardalPathar	Tetelia High School
105.	Jurgaon	Azarbari Chariali
106.	Hatihulunga	Do
107.	Meruwagaon	Do
108.	2 No. Naramari	Telahi Madrasa
109.	TelahiBhakatgaon	LP School
110.	1 No. Naramari	Narmari LP
112.	Mikirgaon	LP & High School
113.	DihukiChamaka	Dihuki Chamaka LP
114.	Patrabori	Pattabori LP
115.	Belguri	Belaguri LP
116.	Thekeraguri	37 No NH
117.	Thekera	Do
118.	Rupaibori	Do
119.	Morikolong	Do
120.	Sipiri	Ahatguri LP
121.	Ahatguri	Do
122.	Saralpam	Do
123.	Morakolong	Bezbaruah ME
124.	Ahatguri Pam	Ahatguri LP
125.	Pub Dharamtul	37 No NH
126.	Hatkhula	-
127.	Amzari	837 LP
128.	Bhalukaguri	-
129.	Borbori	Borbori LP
130.	Beltola	Namghar
131.	Bargug	Bargug LP
132.	Dapanibori	Daponibori LP
133.	Bangaldhara	Bangaldhara LP
134.	Duruladubi	Kapili Embankment
135.	Bihubori	PWD Road
136.	Uttardharamtul	Dharamtul High School
137.	Matiparbat	Nellie Community Hall
138.	BasundhariJalah	Do
139.	BhugdubaBeel	Do
140.	Muladhari	Dharamtul High School
141.	Silbheta	Do
142.	Alisinga	Do
143.	Khulapathar	Do
144.	Makari	Makariya LP
145.	DahutiHabi	Nellie Community Hall
146.	BhugdubaHabi	Do
147.	NizKhula	Silsang LP
148.	BanparaDarapani	Silsung LP
149.	Dahali Makaria	Makariya LP
150.	1 No. Barpayak	Nellie Community Hall
151.	2 No. Barpayak	Do
152.	Borkhal	37 NH
153.	Palash Guri	Do
154.	Killing Bagisa	PWD Road

## Flood Contingency Plan-2025-2026

155.	Kumarbori	37 NH & LP School
156.	Amguri	PWD Road
157.	Barati	-
158.	1 No. Nellie Bagisa	PWD Road
159.	2 No. Nellie Bagisa	Ganesh Valley LP
160.	8 No. Block	37 NH
161.	Sarumati Parbat	Kali Mandir
162.	Barjalah	37 NH

### Details of Identified Relief Camp along with GPS coordinates:-

Sl. No.	Name of the Relief Camp	Village Name	LATITUDE (DECIMAL DEGREE)	LONGITUDE (DECIMAL DEGREE)	Capacity of the Relief Camp	No of Toilets	Provision Of Child Friendly Space (Yes/No)
1	Red building near Kanphola LP School	Kanphala	26.321671N	92.263487E	95	2	YES
2	<b>Ranga Mancha</b>	Kaliajari	26.322539N	92.260679E	51	1	YES
3	Da-Chikabori LP School	Da-Chikabori	26.299465N	92.263534E	159	2	YES
4	Boidyobori High School	Dighalbori	26.312286N	92.296035E	210	2	YES
5	Boidyobori M.E School	Dighalbori	26.310719N	92.289522E	207	2	YES
6	Durani L.P School	Durani	26.269374N	92.293179E	85	1	YES
7	Patidoya L.P School	Patidoya	26.111484N	92.778753E	105	2	YES
8	Khatorbori L.P School	Khatorbori	26.712275N	92.649423E	108	2	YES
9	Nellie College	1 No Barpayak	26.099997N	92.31520E	190	2	YES
10	Nellie LP School + MV School	1 No Barpayak	26.099998N	92.31529E	20	1	YES
11	Nellie MV + Higher Secondary	2 No Barpayak	26.099985N	92.31523E	160	2	YES
12	<b>Salbagan</b>	1 No Barpayak	26.099987N	92.31530E	100	2	NO
13	Nellie M.E. School + Girls	2 No Barpayak	26.127169N	92.318730E	70	2	YES
14	Alisinga L.P School	Alisinga	26.141236N	92.333856E	85	2	YES
15	<b>BakhorboriRakhMandir</b>	Bakhorbori	26.295420N	92.307234E	185	2	YES
16	Rupahibari LP School	Rupahibari	26.307605N	92.310041E	10	1	YES
17	Dighalbori MV School	Dighalbori	26.310933N	92.295864E	20	1	YES
18	Satanguri MV School	Satanguri	26.290610N	92.324758E	45	1	YES
19	OuguriHigh School	Ouguri	26.303921N	92.361954E	70	2	YES
20	BhurbandhaMV School	Bhurbandha	26.306480N	92.364852E	120	2	YES
21	Baidyabari Higher Secondary School	Dighalbari	26.312293N	92.297824E	450	4	YES
22	Brahmabari LP School	Dighalbari	26.311730N	92.302905E	70	1	YES

# Flood Contingency Plan-2025-2026

**Requirement:**

Sl. No.	Required item	Remarks
1	Boat for each team	@ 1 no.
2	1 No. Tata Sumo	
3	Phenyl	Depending on the number of relief camps that would be set up
4	Bleaching Powder	
5	Sodium Hypochlorite	
6	Hand wash/Soap	
7	Sanitizer	
8	Triple Layer Mask	
9	Sanitary Pad	

## **HAZARD, RISK AND VULNERABILITY ANALYSIS**

### **UNDER BHURAGAON REVENUE CIRCLE FOR 2025-26**

**Introduction of Bhuragaon Revenue Circle:-**

The Bhuragaon Revenue Circle was created in the year 1981 Vide Govt. Notification No.R.L.R 45/73/pt./56 dated 28/5/1981, by bifurcating 122 villages from Laharighat Revenue Circle. At present it consists of 14 nos. of revenue lots. The H/Q of the Office is situated at Bhuragaon Revenue town, under Bhuragaon Mouza which is situated 28 km. South of District H/Q Morigaon.

- **Geographical Area of the Circle**

The total Geographical area of the circle is 1,58,509 bigha-2 katha- 5lessa of which **75129B-3K-5L** has been eroded till date and at present, existing land is only **83379B-4K-0L**

**Mouzas:** There are two Mouzas in the Circle they are- 1) Bhuragaon & 2) Bokoni. The Bhuragaon Mouza comprises of 55 villages and the Bokoni Mouza comprises of 67 villages.

**Belts & Block in the Circle :-** There are two tribal belts in the Circle, they are Jamadari and Barangani Tribal Belts formed vide Govt. Notification No. 9146/312 dated 29/6/58 and 91/6/313 dated 29/6/58 respectively.

-Jamadari Belt covers the following villages:- 1.Jamadari, 2.Naljari, 3.Banmuri beel, 4. Dighaliati,5.Salmarapam, 6. Banmuri gaon

-Barangani Belt covers the following villages:-1.Amaraguri, 2.Gorapar & 3.Haria Beel.

**Circle Boundary**

North:-Darrang District & Mighty Brahmaputra.

South:-Mayong Circle and Morigaon Circle.

East:- Laharighat Circle.

West:- Mayong Circle.

**The details of villages eroded till date is given below:**

Sl.	Year	Name of Village	No of families	Eroded(in Hecotor)				Remarks
				Area	Patta land	Agril. Land	Govt.Land	

## Flood Contingency Plan-2025-2026

1	1985/1999	Seuji Pather	85	183.578	117.903	94.48	65.674	Fully Eroded
2	1985/1998	1 No. Barkur	125	258.966	182.012	140.579	76.954	Fully Eroded
3	1992/1998	2 No. Barkur	405	276.532	166.396	138.464	110.136	Fully Eroded
4	1984/1990	Kahitoli	144	216.696		54.174	216.696	Fully Eroded
5	1988/1988	Bhuragaon	255	109.266	87.058	63.509	22.207	Fully Eroded
6	1988/1988	Ujagaon	85	183.844	9.741	50.023	174.103	Fully Eroded
7	1985/1998	1 No Jhaugar	112	263.271	180.957	141.216	82.314	Fully Eroded
8	1985/1998	4 No. Jhaugar	70	37.157	10.811	13.793	26.346	Fully Eroded
9	1985/2006	Jatiabori	269	156.337	101.238	87.266	55.098	Fully Eroded
10	1991/2004	Nitmari	309	195.064	12.39	53.928	182.674	Fully Eroded
11	1992/2001	Halowkanda	248	168.605	25.73	52.871	142.875	Fully Eroded
12	1990/1997	Jurbill	275	143.137	104.034	79.131	39.103	Fully Eroded
13	1984/1990	Mirika Mari	230	311.508	71.835	107.808	239.673	Fully Eroded
14	1984/1990	Haibargaon	160	181.775	144.572	105.681	37.202	Fully Eroded
15	1988/1992	Haibar Pather	110	134.926	69.402	62.648	65.523	Fully Eroded
16	1988/1992	Kubatari	105	111.725	71.421	57.689	40.303	Fully Eroded
17	1988/1992	Kharkata Pather	160	199.817	138.574	107.692	61.243	Fully Eroded
18	1988/1992	Kharkata	40	233.788	24.519	68.662	209.269	Fully Eroded
19	1988/1992	Kharkata Gaon	39	239.078		120.021	239.078	Fully Eroded
20	1984/1990	Makari Gihala Bill	50	105.099	14.63	32.37	90.468	Fully Eroded
21	1984/1990	Bamun Mara	35	70.927	15.132	24.036	55.795	Fully Eroded
22	1984/1990	Tengatoli	60	62.212	9.856	19.679	52.356	Fully Eroded
23	1988/1992	Kharkata Bori	45	108.809	18.165	34.77	90.643	Fully Eroded
24	1984/1990	Khubhai Vati	40	92.716		45.816	92.716	Fully Eroded

## Flood Contingency Plan-2025-2026

25	1988/1992	Pakaria Bill	40	132.128		87.001	132.128	Fully Eroded
26	1984/1990	Khandhah Khaiti Kasarigaon	35	147.058		75	147.058	Fully Eroded
27	1988/1992	Pakariguri	40	28.253		14.112	28.253	Fully Eroded
28	1991/2004	Chaharia Gaon	209	188.004	152.247	110.437	35.756	Fully Eroded
29	1984/1990	Barunguri	44	271.755	183.128	144.241	88.627	Fully Eroded
30	1988/1993	2 No. Baranguri	35	281.886	49.791	91.217	232.095	Fully Eroded
31	1988/1993	Gamalu	185	138.215	53.571	56.875	84.644	Fully Eroded
32	1988/1990	Durabandhi	118	211.583	165.104	121.688	46.479	Fully Eroded
33	1988/1992	Bihubari Bill	120	182.033	126.058	98.031	55.975	Fully Eroded
34	1984/1990	Salmara	26	88.787	21.974	31.352	66.813	Fully Eroded
35	1984/1990	Kath Pori	53	38.543	32.42	23.143	6.123	Fully Eroded
36	1984/1990	Chacu Guri	27	73.914		35.15	73.914	Fully Eroded
37	1990/2007	Malohu	371	172.05	128.232	69.442	43.818	Fully Eroded
38	1984/1990	Salmari	300	188.59	178.937	103.223	9.653	Fully Eroded
39	1988/1992	Bihubari Kasari Gaon	158	213.977	177.852	122.532	36.125	Fully Eroded
40	1988/1994	Tolu Gaon	48	70.087	55.061	28.755	15.026	Fully Eroded
41	1984/1990	Azar Guri	350	68.283	61.737	34.444	6.546	Fully Eroded
42	1984/1990	Marbeel	133	170.175	81.844	75.352	88.331	Fully Eroded
43	1985/1991	Khartoloi	45	3.775	2.394	1.987	1.381	Fully Eroded
44	1985/1991	Bhugrath Bill	50	10.058	4.917	3.588	5.141	Fully Eroded
45	1984/1990	Pitha Khaiti	67	43.206	7.01	17.082	36.196	Fully Eroded
46	1984/1990	Kharbill Habi	76	207.455	59.526	61.725	147.918	Fully Eroded
47	1984/1991	Duarmari	65	104.554		58.221	104.554	Fully Eroded
48	1984/1990	3 No. Ghansimolu	145	154.341		70.982	154.341	Fully Eroded

## Flood Contingency Plan-2025-2026

49	1988/1992	Burha Gaon	85	98.884	65.534	52.026	33.35	Fully Eroded
50	1998/2008	Boruating	513	360.398	278.507	206.143	81.891	Fully Eroded
51	1990/2005	Baralimari Bill	99	216.408	170.298	125.059	46.11	Fully eroded
52	2017/20	Batabori	182	62.083	55.874	55.874	6.208	Fully eroded
53	1990/2000	Gariagaon	443	145.99	115.859	84.571	30.131	Fully eroded
54	2001/2017	Kapurpura	272	317.852	174.968	216.321	142.884	Fully eroded
55	1988/1992	Pabhakati	150	156.989	126.227	91.841	30.762	Fully eroded
56	2000/2006	Ropahi Bill	159	185.827	125.028	98.551	60.799	Fully eroded
57	1998/2009	Shutir Par	134	169.313	140.151	100.724	29.162	Fully eroded
58	2012/17	Tulshibori	395	395.5206475	356.3541	293.4491	39.16556	Fully eroded
59	1998/18	BORHALLOWKANDA	197	150.659	129.916	101.321	20.743	Partially eroded
60	1990/2018	Baralimarigaon	356	199.621	122.860	115.673	76.761	Partially eroded
61	2001/2010	Baramari Kasari Gaon	75	199.566	139.934	108.197	59.632	Partially eroded
62	<b>1999/2018</b>	<b>Barukata Shaharia</b>	<b>232</b>	<b>298.129</b>	<b>238.637</b>	<b>211.524</b>	<b>59.492</b>	Partially eroded
63	2001/18	BARUKATI	69	72.820	64.499	49.559	8.322	Partially eroded
64	2000/20	BETONI	168	270.563	222.688	179.445	47.875	Partially eroded
65	1985/2015	Bhuragaon Re. Town	374	266.613	181.203	124.449	14.59	Partially eroded
66	2001/18	DIGHALIATI	262	512.213	444.961	373.777	67.252	Partially eroded
67	2000/20	HINDU JAPORI	38	165.911	119.266	106.592	46.644	Partially eroded
68	1998/18	JENGPARI	252	255.495	202.104	157.776	53.391	Partially eroded
69	1985/2024	Kupatimari	597	237.457	200.729	164.825	36.727	Partially eroded
70	1999/20	LENGERIBORI	268	225.006	159.948	148.780	65.058	Partially eroded
71	2019/21	MOHAMARI PATHER	155	25.234	22.710	22.710	2.523	Partially eroded
72	2020/24	Tengaguri Kacharigaon	85	15.545	14.116	14.116	1.429	Partially eroded

## Flood Contingency Plan-2025-2026

73	1990/23	Balidunga	37	218.984	200.529	139.093	18.454	Partially eroded
<b>Total=</b>		<b>73</b>	11793	<b>12456.62</b>	<b>7191.08</b>	<b>6634.28</b>	<b>5194.70</b>	

**Total Village – 122**

**Total Area-1,58,509B-2K-5L**

**Total Fully Eroded Village- 58**

**Total Partially Eroded Village- 15**

**Total Eroded Area-75129B-3K-5L**

**Details of Lot Mondal with allotted village:-**

Sl No	Name of Lot Mondal	Lot No	Name of Moza	Mobile No	Village allotted	Remarks
1	Kalpajyoti Bora	1	Bokoni	8638185909	Tengatoli Pakariabeel Sandahkhaiti Kacharigaon Pakariguri Kherkatabori Kubetari BaralimariBeel Kherkata Hoiborpathar Hoiborgaon Gariagaon Baralimari Jurbeel Mirikamari Bamunmara Makarighila Subhaibheti Kherkatapathar	
2	Sri Nab Jyoti Nath	7	Bokoni	9394081962	Lengerigaon Banmurigaon Salmarapam Taptola Darangigaon Rowmari Dighaliati Japori Betoni Rupahibeel No1. Borpathar No2. Borpathar Hindujapori	
3	Hirojit Bathari	2	Bokoni	8473911847	NizSaharia Durabandhi Barunguri No.2 Borunguri Bihubaribeel	

## Flood Contingency Plan-2025-2026

					Sesuguri Kathpori Salmara Gomalu	
4	Hirojit Bathari	4	Bokoni	8473911847	Pavakati Barukati Burhagaon Baruating	
5	HirojitBathari	3	Bokoni	8473911847	Solmari Ajarguri Merbeel Merbilhabi Pithakhaiti Tolowgaon Bhograthbeel Ghansimolu Dewamari Bihubarikacharigaon Khartoli	
6	Kalpajyoti Bora	6	Bokoni	8638185909	Dungarpar Sutirpaar No1. Barunguribeel Jengpori Baramarikacharigaon. BarukataSahariya	
7	Krishan Kanta Nath	5	Bokoni	9365428772	Sundubatup Bordubatup Lengeribori Dighaliati Malahu	
8	Jayanta Medhi	1	Bhuragaon	8399970590	Jamadari Gosaibori NizGerua Patrabori Salmarabeel Banmuribeel Rajabori Naljaribeel GeruaAti Barasibandha Pukalagi	
9	Hareswar Das	2	Bhuragaon	7578081755	Phaliharipam Joribor Phaliharipathar Udalbheti Baliparajangal Batalimarigaon	
10	Hareswar Das	3	Bhuragaon	7578081755	Balidunga pam Kupatimari No1. Borkurpathar No2. Borkurpathar Seujipathar Kahitoli	
11	Ajjur Rahman	4	Bhuragaon	9365073184	No4. Jaugarh Bhuragaon Rev. Town No1. Jaugarh Bhuragaon Ojhagaon	
					Nitmari Jatiabori	

## Flood Contingency Plan-2025-2026

12	Jayanta Medhi	5	Bhuragaon	8399970590	Kapurpara Tulsibori Batabori Hollowkanda Borhollowkanda Mohmaripathar Tengaguri Kacharigaon
13	Ajjur Rahman	6	Bhuragaon	9365073184	HatilaruaPathar Tengagurigaon Outalabori Dhubangkhai Bhuyabaripam
14	Devajit Kalita	6	Bhuragaon	8638482057	Gorapar Hariabeel Geruabeel Kamarbori Amaraguri Pukarkata Oguripam Bechamariduba Bhakuwamarigaon Bhakuwamaripam Batalimaripathar Kanfalitup Kharuheruabeel

### Details of Gaonburah with allotted village:-

SL NO	Mouza	Village Name	Gaonburah Name	Address	Phone No.
1	Bhuragaon	KUPATIMARI	Muslem Uddin(I/c)	Vill-Balidunga Pam PO- Bhuragaon PS- Laharighat Dist- Morigaon	9957695839
	Bhuragaon	1 NO BARKUR			
2	Bhuragaon	NITMARI	BANGSHI RAM SAIKIA	Vill- Jatiabori PO-Tengaguri PS- Laharighat Dist- Morigaon	8011117711
	Bhuragaon	JATIABORI			
3	Bhuragaon	KAHITOLI	BHIM RABI DAS	Vill- Tengaguri Kacharigaon PO- Bhuragaon PS- Tengaguri District- Morigaon	9678510328
	Bhuragaon	TENGAGURI KACHARIGAON			
	Bhuragaon	BORHALUKANDA			
	Bhuragaon	HALOUKANDA			
4	Bhuragaon	KAPURPURA	DILIP DEKA	Vill- MahmariPather PO- Tinsukia PS- Laharigaht Dist- Morigaon	9678373791
	Bhuragaon	BATABORI			
4	Bhuragaon	MOHMARI PATHAR			

## Flood Contingency Plan-2025-2026

5	Bhuragaon	BHUYANBARI PAM	Ghana Kanta Daimari	Vill- Bhuyanbari Pather PO- Kushtali PS- Laharighat Dist- Morigaon	8638482736
6	Bhuragaon	PHALIHAMARI PAM	HEDAYAT ULLAH	Vill- Falihamari Pam PO- FalihamariPather PS- Bhuragaon Dist- Morigaon	9435952588
	Bhuragaon	PHALIHAMARI PATHAR			
	Bhuragaon	JARIBAR			
	Bhuragaon	BALIPARA JUNGLE			
	Bhuragaon	TENGAGURI			
7	Bhuragaon	ADHALABHETI PATHAR	LILIMAI BRAHMA	Vill- 1 No Batalimari PO- Bhuragaon PS- Bhuragaon Dist- Morigaon	6003533945
	Bhuragaon	1 NO BATALIMARI			
8	Bhuragaon	BHURAGAON REV TOWN	MRINAL KR NATH	Vill- Bhuragaon Rev. Town PO- Bhuragaon PS- Bhuragaon Dist- Morigaon	9401020802
9	Bhuragaon	OUTALABORI	DILIP DEKA(I/c)	Vill- MahmariPather PO- Tinisukia PS- Laharigaht Dist- Morigaon	9678373791
	Bhuragaon	DHUBANG KHAITI			
10	Bhuragaon	BALIDUNGA PAM	MUSLEM UDDIN	Vill-Balidunga Pam PO- Bhuragaon PS- Laharighat Dist- Morigaon	9957695839
	Bhuragaon	SEOJI PATHAR			
	Bhuragaon	HATILARUA PATHAR			
	Bhuragaon	2 NO BARKUR			
11	Bhuragaon	GERUAATI	PRADIP DEKA	Vill- Geuraati PO- NizGerua PS- Bhuragaon Dist- Morigaon	7636800875
	Bhuragaon	BHAKUAMARI PAM			
	Bhuragaon	BATALIMARI PATHER			
12	Bhuragaon	PUKALAGI	PRADIP KR BORDOLOI	Vill- Pukarkata PO-Pukarkata PS- Bhuragaon Dist- Morigaon	9678409669
	Bhuragaon	BARSHIBANDA			
	Bhuragaon	OUGURI PAM			
	Bhuragaon	BECHAMARI DUBA			
	Bhuragaon	PUKARKATA			
	Bhuragaon	BHAKUAMARI GAON			
13	Bhuragaon	AMRAGURI	PRADIP KR BORDOLOI(I/c)	Vill- Pukarkata PO-Pukarkata PS- Bhuragaon Dist- Morigaon	9678409669
14	Bhuragaon	NIZ GERUA	SADHAN CHANDRA BORDOLOI	Vill- Jamadari PO- Geruagaon PS- Bhuragaon Dist- Morigaon	9577921214
	Bhuragaon	NALJARI BEEL			
	Bhuragaon	ROJABORI			
	Bhuragaon	SHALMORA BEEL			
	Bhuragaon	BANMURI BEEL			
	Bhuragaon	PATRABORI			
	Bhuragaon	JAMADARI			

## Flood Contingency Plan-2025-2026

	Bhuragaon	GOSAIBORI			
15	Bhuragaon	1 NO JAOGAR	RajuChouhan	Vill- 1 No. Jaongar PO-Bhuragaon PS- Bhuragaon Dist-Morigaon	6901429025
	Bhuragaon	4 NO JAOGAR			
	Bhuragaon	GORAPAR			
16	Bhuragaon	KAMARBORI	Madrujya Mohan Patar	Vill- Pukarkata PO-Pukarkata PS- Bhuragaon Dist- Morigaon	6000037224
	Bhuragaon	GERUABEEL			
	Bhuragaon	HARIABEEL			
	Bhuragaon	KANFALI TUP			
	Bhuragaon	KHARU HERUA BEEL			
17	BOKANI	PHABAKHATI	BHABANANDA DEKA	Vill- Pabhakati PO- Bhuragaon PS- Bhuragaon Dist- Morigaon	8473097392
	BOKANI	DIGALIATI			
18	BOKANI	MALAHU	BhabeshChaharia	Vill- Pabhakati PO- Bhuragaon PS- Bhuragaon Dist- Morigaon	8638495520
	BOKANI	LENGERIBORI			
19	BOKANI	BARDUBA TUP	BISHNU RAJBHAR	Vill- BardubaTup PO- Bhuragaon PS- Bhuragaon Dist- Morigaon	8822530041
	BOKANI	BARUKATI			
	BOKANI	SUNDUBA TUP			
20	BOKANI	DIGALIATI PATHAR	DILIP BORO	Vill- BanmuriGaon PO- Taptala PS- Bhuragaon Dist- Morigaon	9365003242
	BOKANI	SHALMARA PAM			
	BOKANI	TAPTALA			
	BOKANI	BANMURI			
	BOKANI	LENGERIGAON			
21	BOKANI	KUBETARI	FAIZ UDDIN AHMED	Vill- Kubetari PO- Baralimari PS- Bhuragaon Dist- Morigaon	9678476675
	BOKANI	KHERKATA			
	BOKANI	KHERKATA BORI			
22	BOKANI	JAPORI GAON	HABIBUR RAHMAN	Vill- Japari PO- Baralimari PS- Bhuragaon Dist- Morigaon	9101090010
	BOKANI	BETONI			
	BOKANI	RUPAHI BEEL			
	BOKANI	HINDU JAPORI			
	BOKANI	1 NO BORPATHAR			
	BOKANI	2 NO BORPATHAR			
	BOKANI	DARANGI GAON			
BOKANI	RAOMARI				
23	BOKANI	BARUNGURI	HARE KRISHNA BISWAS	Vill- Jengpari PO- Baralimari PS- Bhuragaon Dist- Morigaon	7896038714
	BOKANI	2 NO BARUNGURI			
	BOKANI	BEELL			
	BOKANI	KATHPARI			
	BOKANI	CHECHUGURI			
24	BOKANI	3 NO GHANSIMOLU	HAREJ ALI	Vill- JurBEEL PO- Baralimari PS- Bhuragaon	9678358640
	BOKANI	JURBEEL			

## Flood Contingency Plan-2025-2026

	BOKANI	MIRIKAMARI		Dist- Morigaon	
25	BOKANI	TENGATOLI	HATEM ALI	Vill- Tengatali PO- Bhuragaon PS- Bhuragaon Dist- Morigaon	9678729912
	BOKANI	PAKARIA BEEL			
	BOKANI	SANDAH KHAITI KACHARIGAON			
	BOKANI	PAKARI GURI			
26	BOKANI	SHALMARA	JYOTISH DEKA	Vill-Lengeribori PO- Lengeribori PS- Bhuragaon Dist- Morigaon	6000343261
	BOKANI	BIHUBARI KACHARIGAON			
	BOKANI	MERBILGAON			
	BOKANI	MERBEEL HABI			
	BOKANI	TALAOGAON			
	BOKANI	PITHAKHAITI			
	BOKANI	DUAMARI			
BOKANI	BARUATING				
27	BOKANI	CHAHARIAGAON	MADAN DEKA	Vill- Durabandi PO- Baralimari PS- Bhuragaon Dist- Morigaon	8876431223
	BOKANI	GOMALU			
	BOKANI	BIHUBARI BEEL			
	BOKANI	DURABANDI			
28	BOKANI	BARALIMARI BEEL	MAHENDRA SANYASHI	Vill- HaiborPather PO- Baralimari PS- Bhuragaon Dist- Morigaon	8011486075
	BOKANI	KHERKATA GAON			
29	BOKANI	SHALMARI GAON	NIRMAL DEKA	Vill- Pabhakati PO- Bhuragaon PS- Bhuragaon Dist- Morigaon	8473938071
	BOKANI	AJARGURI			
	BOKANI	OJAGAON			
	BOKANI	BHURAGAON			
	BOKANI	KHARTOLI			
	BOKANI	BHOGRATH BEEL			
30	BOKANI	JENGPORI GAON	PRADIP KR DEKA	Vill- Jengpari PO- Baralimari PS- Bhuragaon Dist- Morigaon	9954139328
	BOKANI	SUTIRPAR			
	BOKANI	DUNGARPAR			
	BOKANI	1 NO BARUNGURI BEEL			
31	BOKANI	MAKARI GILA BEEL	RABINDRA CHOUDHURY	Vill- KherkataPather PO- Baralimari PS- Bhuragaon Dist- Morigaon	6003173496
	BOKANI	BAMUN MARA			
	BOKANI	KHERKHAT PATHER			
	BOKANI	SHUBAIBHETI			
32	BOKANI	BARALIMARI GAON	Anowar Hussain	Vill- Baralimari PO- Baralimari PS- Bhuragaon Dist- Morigaon	9954421813
	BOKANI	HOIBAR PAHTER			
	BOKANI	GARIAGAON			

## Flood Contingency Plan-2025-2026

	BOKANI	HAIBORGAON			
33	BOKANI	BARUKHATIACHAHA RIGAON	Dilip Chaharia	Vill- Lengeribori PO- Lengeribori PS- Bhuragaon Dist- Morigaon	8638588310
	BOKANI	BORAMARI KACHARIGAON			

### Village Wise Population:-

SL No	Mouza	L o t N o	Name of Revenue Villages(s)	No. of Family	Adult			Mino r	Total	Erosion Status	Rema rks
					Mal e	Fem ale	Total				
1	Bhuragaon	1	Niz Gerua	389	569	695	1264	341	1605		
2	Bhuragaon	1	Naljari BEEL	30	77	95	172	41	213		
3	Bhuragaon	1	ROJABORI	177	306	375	681	305	986		
4	Bhuragaon	1	SHALMORA BEEL	56	116	141	257	71	328		
5	Bhuragaon	1	BANMURI BEEL	145	290	354	644	198	842		
6	Bhuragaon	1	PATRABORI	153	236	288	524	206	730		
7	Bhuragaon	1	JAMADARI	356	427	523	950	794	1744		
8	Bhuragaon	1	PUKALAGI	204	576	584	1160	114	1274		
9	Bhuragaon	1	BARSHIBANDA	164	638	576	1214	122	1336		
10	Bhuragaon	1	GOSAIBORI	122	179	218	397	109	506		
11	Bhuragaon	1	GERUAATI	350	935	968	1903	441	2344		
12	Bhuragaon	2	PHALIHAMARI PAM	1078	2330	2415	4745	1109	5854		
13	Bhuragaon	2	PHALIHAMARI PATHAR	463	1045	1085	2130	523	2653		
14	Bhuragaon	2	JARIBAR	704	1565	1630	3195	1076	4271		
15	Bhuragaon	2	BALIPARA JUNGLE	461	1025	1150	2175	700	2875		
16	Bhuragaon	2	1 NO Batalimari	782	2095	2064	4159	248	4407		
17	Bhuragaon	2	ADHALABHETI PATHAR	689	1954	1678	3632	434	4066		
18	Bhuragaon	3	KUPATIMARI	671	1125	1265	2390	1040	3430		
19	Bhuragaon	3	1 NO BARKUR	68	115	135	250	161	411	eroded	chapa ri
20	Bhuragaon	3	BALIDUNGA PAM	1090	2675	2745	5420	1805	13735		
21	Bhuragaon	3	2 No. Barkur	180	380	320	700	280	980	eroded	chapa ri
22	Bhuragaon	3	SEOJI PATHAR	75	250	200	450	150	600	eroded	chapa ri
23	Bhuragaon	3	KAHITOLI	56	73	90	163	91	254	eroded	chapa ri
24	Bhuragaon	4	BHURAGAON	0	0	0	0	0	0	eroded	
25	Bhuragaon	4	BHURAGAON REV TOWN	2362	4011	4902	8913	3284	12197		

## Flood Contingency Plan-2025-2026

26	Bhuragaon	4	UJAGAON	10	10	10	20	18	38	eroded	chapa ri
27	Bhuragaon	4	1 NO JAOGAR	35	48	59	50	27	77	eroded	chapa ri
28	Bhuragaon	4	4 NO JAOGAR	78	111	103	214	216	430	eroded	
29	Bhuragaon	5	<b>TULSHIBORI</b>	0			0	0	0	eroded	
30	Bhuragaon	5	JATIABORI	100	300	380	680	40	720	eroded	
31	Bhuragaon	5	TENGAGURI KACHARIGAON	802	915	940	1855	1213	5725		
32	Bhuragaon	5	BATABORI	0			0	0	0	eroded	
33	Bhuragaon	5	MOHMARI PATHAR	1315	3099	3788	6887	1789	8676		
34	Bhuragaon	5	BORHALUKAN DA	295	425	450	875	781	2826		
35	Bhuragaon	5	HALOUKANDA	0			0	0	0	eroded	
36	Bhuragaon	5	NITMARI	0			0	0	0	eroded	
37	Bhuragaon	5	KAPURPURA	0			0	0	0	eroded	
38	Bhuragaon	6	TENGAGURI	901	1394	1704	3098	1122	4220		
39	Bhuragaon	6	OUTALABORI	1232	2850	2746	5596	2054	7650		
40	Bhuragaon	6	BHUYANBARI PAM	559	1428	1387	2815	358	3173		
41	Bhuragaon	6	HATILARUA PATHAR	423	1033	1018	2051	568	5093		
42	Bhuragaon	6	DHUBANG KHAITI	481	1120	1010	2130	680	2810		
43	Bhuragaon	7	OUGURI PAM	293	795	729	1524	272	1796		
44	Bhuragaon	7	BECHAMARI DUBA	255	787	652	1439	115	1554		
45	Bhuragaon	7	GORAPAR	454	828	1012	1840	263	2103		
46	Bhuragaon	7	AMARAGURI	318	629	769	1398	350	1748		
47	Bhuragaon	7	KAMARBORI	169	369	452	821	91	912		
48	Bhuragaon	7	GERUABEEL	123	230	281	511	61	572		
49	Bhuragaon	7	HARIABEEL	264	531	650	1181	101	1282		
50	Bhuragaon	7	BOTALIMARI PATHAR	386	931	915	1846	266	2112		
51	Bhuragaon	7	BHAKUAMARI PAM	539	1223	1111	2334	248	2582		
52	Bhuragaon	7	PUKARKATA	380	990	912	1902	219	2121		
53	Bhuragaon	7	KANFALITUP	33	47	57	104	18	122		
54	Bhuragaon	7	KHARU HERUA BEEL	0			0	0	0		
55	Bhuragaon	7	BHAKUAMARI GAON	137	352	327	679	64	743		
56	Bokani	1	BARALIMARI GAON	1484	2607	3186	5793	2491	8284		
57	Bokani	1	GARIAGAON	0			0	708	708	eroded	
58	Bokani	1	JURBIL	0			0	429	429	eroded	
59	Bokani	1	MIRIKAMARI	0			0	461	461	eroded	
60	Bokani	1	HOIBOR GAON	0			0	382	382	eroded	
61	Bokani	1	HOIBOR PATHAR	0			0	102	102	eroded	

## Flood Contingency Plan-2025-2026

62	Bokani	1	BARALIMARI BIL	71	200	200	400	100	500	eroded	chapa ri
63	Bokani	1	KUBETARI	97	228	219	447	175	622	eroded	CHA PARI
64	Bokani	1	KHERKHATA PATHAR	58	99	102	201	64	265	eroded	CHA PARI
65	Bokani	1	KHERKATA	0			0	0	0	eroded	
66	Bokani	1	KHERKATA BORI	52	109	91	200	128	328	eroded	CHA PARI
67	Bokani	1	MAKARI Gila BIL	60	118	90	208	63	271	eroded	CHA PARI
68	Bokani	1	BHAMUN MARA	0			0	0	0	eroded	
69	Bokani	1	TENGATULI	42	93	109	202	96	542	eroded	CHA PARI
70	Bokani	1	KhERKATA GAON	31	70	70	140	60	200	eroded	chapa ri
71	Bokani	1	SHUBAIBHETI	0			0	0	0	eroded	
72	Bokani	1	PAKRIA BIL	31	58	72	130	93	384	eroded	chapa ri
73	Bokani	1	KHANDHA KHAITI KACHARIGAON	24			0	67	67	eroded	chapa ri
74	Bokani	1	PAKRI GURI	37	78	88	166	144	513	eroded	chapa ri
75	Bokani	2	CHAhARIAGAO N	12	24	28	52	44	96	eroded	chapa ri
76	Bokani	2	BARUNGURI	0			0	0	0	eroded	
77	Bokani	2	2 NO BARUNGURI	29	84	75	159	91	250	eroded	chapa ri
78	Bokani	2	GAMLU	0			0	0	0	eroded	
79	Bokani	2	DURABANDI	0			0	0	0	eroded	
80	Bokani	2	BIHUBARI BIL	0			0	0	0	eroded	
81	Bokani	2	SHALMARA	0			0	0	0	eroded	
82	Bokani	2	KATHPARI	0			0	0	0	eroded	
83	Bokani	2	CHECHUGURI	0			0	0	0	eroded	
84	Bokani	3	SHALMARI GAON	45	130	200	330	130	460	eroded	
85	Bokani	3	BIHUBARI KACHARIGAON	36	52	64	116	23	139	eroded	chapa ri
86	Bokani	3	TALAOGAON	0			0	0	0	eroded	
87	Bokani	3	AJARGURI	32	100	165	265	41	306	eroded	chapa ri
88	Bokani	3	MERBILGAON	62			0	220	220	eroded	chapa ri
89	Bokani	3	KHARTOLI	0			0	0	0	eroded	
90	Bokani	3	BHUGRATH BIL	0			0	0	0	eroded	
91	Bokani	3	PITHAKHAITI	356	598	731	1329	705	2034	eroded	chapa ri
92	Bokani	3	MERBIL HABI	105	312	335	647	115	762	eroded	chapa ri
93	Bokani	3	DURAMARI	0			0	0	0	eroded	
94	Bokani	3	3 NO GHAN SHIMULU	79	190	222	412	258	670	eroded	

## Flood Contingency Plan-2025-2026

95	Bokani	4	BURHAGAON	80	200	240	440	110	550	eroded	
96	Bokani	4	BARUATING	30	70	90	160	50	210	eroded	chapa ri
97	Bokani	4	PHABAKHATI	71	109	133	242	130	372	eroded	chapa ri
98	Bokani	4	BARUKATI	200	450	490	940	310	1250		
99	Bokani	5	DIGALIATI	80	108	133	241	86	327		
100	Bokani	5	BARDUBA TUP	822	1996	2440	4436	1958	6394		
101	Bokani	5	SUNDUBA TUP	310	430	525	955	439	1394		
102	Bokani	5	MALAHU	66	87	95	182	112	294	eroded	chapa ri
103	Bokani	5	LENGERIBORI	130	172	230	402	145	547		
104	Bokani	6	BARUKHATA CHAHARIGAON	115	200	375	575	345	920		
105	Bokani	6	BORAMARI KACHARIGAON	53	100	209	309	45	354		
106	Bokani	6	JENGPARI	335	1035	1423	2458	286	2744		
107	Bokani	6	SUTIRPAR	6	9	15	24	11	35	eroded	CAH PARI
108	Bokani	6	DUNGAPAR	226	402	492	894	151	1045		
109	Bokani	6	1 NO BARUNGURI BEEL	23	37	57	94	21	115		
110	Bokani	7	JAPORI GAON	364	558	682	1240	258	1498		
111	Bokani	7	BETONI	253	379	464	843	228	1071		
112	Bokani	7	RUPAHI BIL	186	334	408	742	252	994	eroded	chapa ri
113	Bokani	7	HINDU JAPORI	124	182	222	404	87	491		
114	Bokani	7	1 NO BORPATHAR	442	780	954	1734	582	2316		
115	Bokani	7	2 NO BORPATHAR		0	0	0		0		
116	Bokani	7	DARANGI GAON	241	346	424	770	304	1074		
117	Bokani	7	ROUMARI	170	314	384	698	244	942		
118	Bokani	7	DIGALIATI PATHAR		0	0	0		0		
119	Bokani	7	SHALMARI PAM	375	677	828	1505	488	1993		
120	Bokani	7	TAPTALA	332	562	686	1248	329	1577		
121	Bokani	7	BANMURI GAON	331	534	652	1186	393	1579		
122	Bokani	7	LENGERIGAON	247	398	487	885	385	1270		
			Total	28762	5905 6	6514 3	12414 2	39516	177077		

# Flood Contingency Plan-2025-2026

## Flood Hazard Zone :-

The river Brahmaputra is the main river which causes flood in the Bhuragaon Revenue Circle. The river Brahmaputra is situated on the north of the Circle. There are 51 Nos. of fully vulnerable flood affected villages including chapari in Bhuragaon Revenue Circle .

SL No	Mouza	Lot No	Name of Revenue Villages(s)	No. of Family	Adult			Minor	Total	Erosion Status	Remarks
					Male	Female	Total				
1	Bhuragaon	3	1 NO BARKUR	68	115	135	250	161	411	eroded	chapari
2	Bhuragaon	3	BALIDUNGA PAM	1090	2675	2745	5420	1805	13735		
3	Bhuragaon	3	2 No. Barkur	180	380	320	700	280	980	eroded	chapari
4	Bhuragaon	3	SEOJI PATHAR	75	250	200	450	150	600	eroded	chapari
5	Bhuragaon	3	KAHITOLI	56	73	90	163	91	254	eroded	chapari
6	Bhuragaon	4	BHURAGAON REV TOWN	2362	4011	4902	8913	3284	12197		
7	Bhuragaon	4	UJAGAON	10	10	10	20	18	38	eroded	chapari
8	Bhuragaon	4	1 NO JAOGAR	35	48	59	50	27	77	eroded	chapari
9	Bhuragaon	4	4 NO JAOGAR	78	111	103	214	216	430	eroded	
10	Bhuragaon	5	JATIABORI	100	300	380	680	40	720	eroded	
11	Bhuragaon	5	TENGAGURI KACHARIGAN	802	915	940	1855	1213	5725		
12	Bhuragaon	5	MOHMARI PATHAR	1315	3099	3788	6887	1789	8676		
13	Bhuragaon	5	BORHALUKANDA	295	425	450	875	781	2826		
14	Bhuragaon	6	HATILARUA PATHAR	423	1033	1018	2051	568	5093		
15	Bokani	1	BARALIMARI GAON	1484	2607	3186	5793	2491	8284		
16	Bokani	1	BARALIMARI BIL	71	200	200	400	100	500	eroded	chapari
17	Bokani	1	KUBETARI	97	228	219	447	175	622	eroded	CHAPARI
18	Bokani	1	KHERKHATA PATHAR	58	99	102	201	64	265	eroded	CHAPARI
19	Bokani	1	KHERKATA BORI	52	109	91	200	128	328	eroded	CHAPARI
20	Bokani	1	MAKARI Gila BIL	60	118	90	208	63	271	eroded	CHAPARI
21	Bokani	1	TENGATULI	42	93	109	202	96	542	eroded	CHAPARI
22	Bokani	1	KhERKATA GAON	31	70	70	140	60	200	eroded	chapari
23	Bokani	1	PAKRIA BIL	31	58	72	130	93	384	eroded	chapari
24	Bokani	1	KHANDHA KHAITI KACHARIGAN	24			0	67	67	eroded	chapari
25	Bokani	1	PAKRI GURI	37	78	88	166	144	513	eroded	chapari
26	Bokani	2	CHAhARIAGAN	12	24	28	52	44	96	eroded	chapari

## Flood Contingency Plan-2025-2026

27	Bokani	2	2 NO BARUNGURI	29	84	75	159	91	250	eroded	chapari
28	Bokani	3	SHALMARI GAON	45	130	200	330	130	460	eroded	
29	Bokani	3	BIHUBARI KACHARIGA ON	36	52	64	116	23	139	eroded	chapari
30	Bokani	3	AJARGURI	32	100	165	265	41	306	eroded	chapari
31	Bokani	3	MERBILGAON	62			0	220	220	eroded	chapari
32	Bokani	3	PITHAKHAITI	356	598	731	1329	705	2034	eroded	chapari
33	Bokani	3	MERBIL HABI	105	312	335	647	115	762	eroded	chapari
34	Bokani	3	3 NO GHAN SHIMULU	79	190	222	412	258	670	eroded	
35	Bokani	4	BURHAGAON	80	200	240	440	110	550	eroded	
36	Bokani	4	BARUATING	30	70	90	160	50	210	eroded	chapari
37	Bokani	4	PHABAKHATI	71	109	133	242	130	372	eroded	chapari
38	Bokani	4	BARUKATI	200	450	490	940	310	1250		
39	Bokani	5	DIGALIATI	80	108	133	241	86	327		
40	Bokani	5	BARDUBA TUP	822	1996	2440	4436	1958	6394		
41	Bokani	5	MALAHU	66	87	95	182	112	294	eroded	chapari
42	Bokani	5	LENGERIBORI	130	172	230	402	145	547		
43	Bokani	6	BARUKHATA CHAHARIGA ON	115	200	375	575	345	920		
44	Bokani	6	BORAMARI KACHARIGA ON	53	100	209	309	45	354		
45	Bokani	6	JENGPARI	335	1035	1423	2458	286	2744		
46	Bokani	6	DUNGAPAR	226	402	492	894	151	1045		
47	Bokani	6	1 NO BARUNGURI BEEL	23	37	57	94	21	115		
48	Bokani	7	BETONI	253	379	464	843	228	1071		
49	Bokani	7	RUPAHI BIL	186	334	408	742	252	994	eroded	chapari
50	Bokani	7	HINDU JAPORI	124	182	222	404	87	491		
51	Bokani	7	1 NO BORPATHAR	442	780	954	1734	582	2316		
Total				12868	25236	2964 2	54821	2042 9	88669		

### **Vulnerable road & alternative Road for relief Distribution:-**

During heavy flood, the road transport from Basanaghat to Bhuragaon is completely disrupted. At that time, alternative route to transport GR materials is through machine boats either from Gerua Chariali or Udari or Basanaghat whichever is convenient.

# Flood Contingency Plan-2025-2026

## Storage Facilities (Godowns) available in Bhuragaon Revenue Circle :-

Sl. No	Name of GPSS/ WCCS	Address of Godown	Capacity M.T/Qtls	In	Telephone No.
1.	Baralimari GPSS	Vill. Taptala	1000.00 Qtls.		Mainul Hoque Choudhury Contact No- 9957448184
2.	Bhruagaon GPSS	Vill. Bhuragaon Rev. Town	1100.00 Qtls		Rafikul Islam Secretary PH-9401019878
3.	Pavakti GPSS	Vill. Bhuragaon Rev. Town	1200.00 Qtls		Bappi De, Secretary, 8473872946
4.	Tengaguri GPSS	Vill. Tengaguri	1200.00 Qtls		Suleman Ali , Secretary, Ph-8638841392

## Circle Level Relief Committee:-

Sl. No.	Name	Designation	Contac No
1	Sri Pranjal Baruah, ACS	Circle Officer, Bhuragaon Revenue Circle	9401733192
2	Sr Mridul Nath, ALRS	Circle Officer(A), Bhuragaon Revenue Circle	6000540517
3	Sumit Talukdar	Officer In Charge, Bhuragaon Police Station	9706182101
4	Ramesh Saikia	Officer In Charge, Laharighat Police Station	8723970236
5	Sri Hareswar Das	SK, Bhuragaon Rev. Circle	7578081755
6	Kalim Uddin	Field Officer, Bhuragaon Rev Circle.	7002644581
7	Amran Choudhury	VFA, Veterinary Bhuragaon	9435222463
8	SRI AMAR JYOTI CHOUHAN	Sectional Officer, PHE, Bhuragaon Section	9101775613
9	Bitupan Talukdar	TO2, Laharighat PHE	9365026097
10	Jitu Deka	CDPO, Laharighat ICDS	9954054836

## Details of Health Centers (Hospital/Nursing Home):-

Sl No	NAME	Hospital	DESIGNATION	CONTACT NO
1	DR. Ruyel Ahmed	Baralimari SD	MO	8638988639
2	DR CHANDAN SARMA	BHURAGAON SHC	MO	9864642729
3	DR TULESWAR NATH	BHURAGAON SHC	MO	9435064295
4	DR PRANJYOTI HAZARIKA	NIZ GERUA SD	M&H.O.01	7002253620
5	Dr. Monuj Medhi	Sialmari SD	MO(Ayur)	9101003687

# Flood Contingency Plan-2025-2026

## **A. Details of Police Station:-**

SL NO	NAME	DESIGANTION	CONTCT NO
1	Sumit Talukdar	Officer In Charge, Bhuragaon Police Station	9706182101
2	Ramesh Saikia	Officer In Charge, Laharighat Police Station	8723970236

## **Details of Line Department:-**

### **B. PWD, Rural Road, Bhuragaon, Morigaon:-**

Sl No	Name	Designation	Contact No.
1	Safikul Islam Mamud	SDO	7002628480
3	Jayanta Goswami	SDO	8133039397

### **C. State Vety- Dispensary, Bhuragaon :**

Sl No	Name	Designation	Contact No.
1	Dr. Pranjal Hazarakia	Vety Officer	7008307905
2	AMRAN HUSSAIN	VFA	9435222463
3	BIREN DEKA	VFA	6003443890
4	SARATSAIKIA	VFA	9435364246
5	DAYAL KRISHNA BRAHMA	GRADE IV	6026669148

### **D) Fire & Emergency Service, Bhuragaon**

SL. NO	RANK	NAME	Mobile No.
1	Sub/O	Naba Kr Deka	8638891615
2	LFM	Nabajyoti Samuah	9101443601
3	LFM	Kamaleswer Dewri	8876676665
4	LFM	Arup Roy	9706106740
5	FM/107	Pallab Bora	8721848053
6	FM/725	Sailen Kakati	7002602010

## Flood Contingency Plan-2025-2026

7	FM/1067	Julfique Ahmed	9964882300
8	FM/227	Dipankar Kr Nath	8402854622
9	FM/394	Dhananjay Biswas	7002599077
10	FM/883	Bitupan Borah	9101367485
11	ER/50	Subhan Das	7002890730
12	ER/02	Chittaranjan Saikia	9101634345
13	ER/389	Ramesh Chetry	8473979978
14	ER/381	Keshab Sonowal	7002148108
15	ER/395	Manosh protim Gogoi	9401976746
16	ER/418	Bimal Ray	7086104678
17	ER/568	Elias Hussain	8822553487
18	Lnk-Dvr.	Abdul Ali	9864949596
19	Lnk-Dvr/O.	Bhupendra Singh	8638004994
20	Lnk-Dvr.	Sanjib Kr Nath	8811094025

### **E) Water Resource , Bhuragaon Section**

Sl No	Name	Designation	Contact No.
1	PRABIN KR DAS	JR. ENGG.	8638748064
2	Rantu Mani Saikia	JR. ENGG	9435225043
3	DANDIRAM NATH	KHALASHI	6000715879

### **F) GP Secretaries under Bhuragaon Rev. Circle**

SL NO	NAME	GP Name	CONTCT NO
1	BipulKeleng	BarlimariGp	8134012649
2	Gouri Shankar Bora	Haiborgaon GP	6000253081
3	Dipankar Das	NizChaharia	9706866782
4	Gouri Shankar Bora	NizGerua GP	6000253081
5	BipulKeleng	BardubaTupGp	8134012649

## Flood Contingency Plan-2025-2026

6	Mahendra Das	PavaktiGp	7086414301
7	Mahendra Das	Bhuragaon Gp	7086414301
8	PranabGoswami	Balidunga GP	7002976207
9	Abdul Malek	Tengaguri GP	7002765914
10	BhudenBhagawati	Tulshibori GP	6901429382
11	PranabGoswami	Tinsukia Mahmara GP	7002976207
12	Atul Baishya	Jaribar	7002934534

### **G)Social Welfare Department:**

Sl.No.	Name of CDPO / Supervisor	Name of Sector	Mobile No.
1	Jitu Deka	CDPO, Laharighat ICDS	9954054836
2	JOYA DAS	TULSHIBORI	8876328603
3	NAJIMA KHATUN	NIZ GERUA	8638134762
4	MANUMAI KATHAR	BHURAGAON	9678925038
5	ALIZA BEGUM	JORIBOR	9365935586
6	MOLAYA RANI BHUYAN	BARALIMARI	9435732494

### **H)PHE Department:**

SL No.	Name	Designation	Contact No
1	SRI AMAR JYOTI CHOUHAN	TO1, PHE, Bhuragaon Section	9101775613
2	Bitupan Talukdar	TO2, Laharighat PHE	9365026097

### **I) Agriculture Department.**

Sl No	Name	Designation	Contact No.
1	Jayshri Tamuli	ADO Bhuragaon	9101116355
2	Luna Barua	ADO Gerua	9678301157
3	Abed Ali	AAI	9864576993

# Flood Contingency Plan-2025-2026

## Sectors & Sector Officer:-

For smooth conduct of relief and other related operations during flood time, the affected villages have been earmarked as Bhuragaon Revenue Circle Flood Zone which has been divided into three flood Sectors.

## SECTOR

Sl. No.	Name of Zone & Zonal Officer	Name of Asst. Zonal Officer	Allotted lot no. & Mouza	Name of L.M.	Name of Gaonpradhan
A	<b>Geruaati Zone Sri Pranjal Baruah Circle Officer Bhuragaon Ph. No.- 9401733192</b>	<b>Jayshri Tamuli, ADO Bhuragaon Ph. – 9101116355</b>	1,7 Bhuragaon 1,6,7 Bukoni	Sri Jayanta Medhi Ph-8399970590  Kalpajyoti Bora 8638185909	Pradip Deka Ph-9954139328 Pradip Bordoloi Ph-9678409669 Sadhan Ch. Bordoloi Ph- 9613205041 Hatem Ali Ph-9707558269 Harej Ali Ph-9678358640 Rabindra Chauhan Ph-7896712695 Pradip Deka Ph-8486299644 Harekrishna Biswas Ph-7896038714 NirmalDeka Ph- 8473938071 Dilip Saharia Ph-8638588310 DilipBoro Ph-7399767487 Habibur Rahman Ph-8752808098 Bhabananda Deka Ph-8473097392
B	Bhuragaon Zone Sri Mridul Nath Circle Officer(A) Bhuragaon Ph. No.- 6000540517	DR Pranjal Hazarika, VO, Bhuragaon Vety Dispensary Ph. – 7008307905	4 Bhuragaon 2,3,4,5 Bukoni	Sri Krishna Kanta Nath Ph.- 936548772 Sri Hareswar Das 7578081755 Hirojit Bathari 8473911847	Nirmal Deka Ph.-8473938071 Faizuddin Ahmed Ph-9678441275 Mahendra Sanyasi Ph-9508555976 Madan Ch. Deka Ph- 8876431223 Bishnu Rajbhar Ph-8822530041 Samser Ali Ph- 8472041861 Jyotis Deka Ph-7399520833

## Flood Contingency Plan-2025-2026

C	Tengaguri- Tinsukia Zone <b>Sri Pranjal Baruah Circle Officer Bhuragaon Ph. No.- 9401733192</b>	Manita Ronghang BDO Laharighat Dev. Block, Ph- 7636020430	2,3,5,6 Bhuragaon	Jayanta Medhi 8399970590 Ajijur Rahman 9365073184 Devajit Kalita 8638482057	HedayatUllah Ph-9435952588 Muslem Uddin Ph-9957695839 Bangshidhar Saikia Ph-8011470771 Bhim Rabi Das Ph-9678510328 Dilip Deka Ph-7399767487 Pradip Bordoloi 9678409669
---	---	---	----------------------	--	--

### Operating Procedure for relief and Rehabilitation:-

The LR staff will assess the damages caused to the people and submit the list of partially and fully affected people as per existing guidelines and submit the report to the Circle Officer for onward submission to the DDMA. The Gaonburha and local PRI will also assist the LR staff in the field level assessment of the damages.

The representatives from line department's viz. Agriculture, PWD, PHE, Water Resource, Animal Husbandry, Education, Health, Irrigation, Fishery and Social Welfare department of Morigaon will accompany LMs during damage assessment.

LMs will prepare and submit proposal for assistance against house damage under SDRF within 15 days of receding of flood water.

The Agriculture, Fishery, Sericulture, Handloom and Textile, Dairy department will submit proposal for assistants to the farmers & weavers under SDRF as per norms within 15 days of receding of flood for approval of DDMA. They will ensure insurance of the crops and live stocks.

Representative of Inspector of Schools, DEEO, Morigaon will approach the Circle Officer for assistance under SDRF against the damages caused to the school buildings.

All line departments will prepare and submit proposal under SDRF for temporary restoration on immediate nature against the damage caused to the infrastructure for restoration of normalcy in the district within one month from the date of occurrence.

All departments will integrate their ongoing departmental development projects / schemes where possible for restoration of the damages caused due to flood. All departments will incorporate flood mitigation measures in their developmental plans and schemes under SDRF by involving local community.

### Raised Platform :-

<u>Sl No</u>	<u>Village</u>	<u>No. of Raised Platform</u>
<u>1</u>	<u>1 NO. BORPATHER</u>	<u>1 No.</u>
<u>2</u>	<u>TAPTALA</u>	<u>1 No.</u>
<u>3</u>	<u>GARAPAR</u>	<u>1 No.</u>
<u>4</u>	<u>BALIDUNGA</u>	<u>1 No.</u>
<u>5</u>	<u>MAHMARI PATHAR</u>	<u>1 No.</u>

# Flood Contingency Plan-2025-2026

## List of Probable Relief Camp:

Sl. No.	Rev. Circle	Name of Relief Camp	Centre Manager	Latitude	Longitude	Contact No.	Capacity of Relief Camp
1	Bhuragaon	Roumari High School	Bakul Ch Brahma	26.340934	92.185491	9101048949	200
2	Bhuragaon	Niz Gerua HS	Bubumoni Goswami	26.342562	92.231679	9101370749	400
3	Bhuragaon	Bhuragaon College	Kandarpa Saikia	26.391138	92.228393	9435953509	300
4	Bhuragaon	Tinsukiya High School	Nur Uddin Ahmed	26.414082	92.30094	7002544361	400
5	Bhuragaon	Tengaguri M.V. School	Abdul Jubber	26.407386	92.282483	9954298650	150
6	Bhuragaon	Balidunga High School	Baharul Islam	26.409359	92.251511	7002024946	300
7	Bhuragaon	Baralimari High School	Achit Saha	26.344126	92.160944	8876723696	300
8	Bhuragaon	Garapar LP School	Sri Navakanta Patar	26.36819	92.290938	9864582667	100
9	Bhuragaon	Kamarbori LP School	Babulal Hussain	26.3422	92.26968	8724936753	100
10	Bhuragaon	Dikhaumukh LP School	Premeswar Biswas	26.37126	92.250373	9101544989	100
11	Bhuragaon	2 No. Batalimari LP School	Sri A Jalil	26.374358	92.24231	9101631607	100
12	Bhuragaon	Bhakuamari Pam JB School	Sri Midul Deka	26.381888	92.252879	9101233943	100
13	Bhuragaon	Bechamari LP School	Drubajyoti Nath	26.36745	92.28049	7002100205	100
14	Bhuragaon	Ouguri Pam LP School	Abdur Rahim	26.375452	92.29001	7578867154	100
15	Bhuragaon	Amaraguri LP School	Bhuden Deori	26.35264	92.280064	6000950014	100
16	Bhuragaon	Japari MV School	Abdul Salam	26.337449	92.17031	9101213914	200
17	Bhuragaon	Roumari Lp School	Dipen Thakuria	26.32385	92.195637	6000067924	100
18	Bhuragaon	Darangi Lp School	Iyachin Ali	26.330126	92.184026	8136006848	100
19	Bhuragaon	Sonduba LP School	Sri Akhil Ch Biswas	26.369672	92.225522	7002052358	100
20	Bhuragaon	Barduba Tup LP School	Smt. Kamala Rani Sarkar	26.37854	92.22089	9101397914	100
21	Bhuragaon	Jamadari LP School	Banajit Deka	26.328027	92.22274	7002454290	100
22	Bhuragaon	Pachim Gerua LP School	Keshab Barua	26.339555	92.239006	7399536976	100
23	Bhuragaon	Rajabori LP School	Mithun Mazumdar	26.351506	92.229061	7896637274	100
24	Bhuragaon	Banmuri LP School	Sri Bhadra Kanta Nath	26.345496	92.201275	6000987563	100
25	Bhuragaon	Naljari LP School	Sri Mihiram Bordoloi	26.349861	92.221033	8638337934	100
26	Bhuragaon	Patrabori LP School	Gautam Dutta	26.338648	92.250213	8638217119	100
27	Bhuragaon	Udhalbheti LP School	Nazrul Islam	26.4023	92.241877	6002378304	100

## Flood Contingency Plan-2025-2026

28	Bhuragaon	1 No. Batalimari Lp School	Khairul Islam	26.371526	92.23702	7002237015	100
29	Bhuragaon	Falihamari Pather MV School	Rafikul Islam	26.39295	92.253739	8812028948	200
30	Bhuragaon	Falihamari High School	Anwar Hussain	26.393142	92.252687	9401608449	300

### **Search & Rescue Equipment's available:-**

Sl. No	Item	Quantity	Available location	Contact Person
1.	Life Jackets	10Nos	Bhuragaon Revenue Circle Office	CO, Bhuragaon. 9401733192
		4Nos	SDRF, Bhuragaon	Sub Officer, 8638891615
2	Personnel Floatation device	10 Nos	Bhuragaon Revenue Circle Office	CO, Bhuragaon. 9401733192
3.	Emergency Management Kit	7 Nos	Bhuragaon Revenue Circle Office	CO, Bhuragaon. 9401733192
4	Life Buoy	3	SDRF, Bhuragaon	Sub Officer, 8638891615
		13 Nos	Bhuragaon Revenue Circle Office	CO, Bhuragaon. 9401733192
5	Megaphone	1 No	Bhuragaon Police Station	OC, Bhuragaon 9706182101

### **Tractor Owner List:**

Sl No.	Name of the Tractor Owner	Village	Contact No.
1	RAM CH. BORO	NIZ GERUA	7002602470
2	SAIDUL ISLAM	MALAHU	9678892079
3	MOFIDUL ISLAM	BORDUBA TUP	8779677537
4	HABEJ ALI	BORKUR	8486415245
5	GULAP HUSSAIN	BARUKATI	7002804594
6	ABDUL MUTALEB	1 NO BATALIMARI	9365500127
7	NAKUL SARKAR	SONDUBA TUP	7896952474
8	AKKBUR ALI	KUPATIMARI	8876222952
9	INAMUL HOQUE	KUPATIMARI	7002662587
10	RUKUMONI BORTHAKUR	NIZ GERUA	7002592260
11	DIGANTA CHOUHAN	RAJBORI	7086420296
12	SUMESWAR BUYAN	GERUA AATI	6003651641
13	IRFANUL HOQUE	KUPATIMARI	8076508937
14	ABDUR REZZAK	BARALIMARI	8404036130
15	Rambhajan Chouhan	Barukata Chahariagaon	9954815480
16	Jayshing Chouhan	Barukata Chahariagaon	9954803730

## Flood Contingency Plan-2025-2026

17	Sagar Chouhan	Barukata Chahariagaon	6000833841
18	Nandu Chouhan	Barukata Chahariagaon	7002010238
19	Prahlad Bordoloi	Geruaati	9613453132
20	Himangshu Bhuyan	Geruaati	6002070586
21	Sushil Biswas	2 No Batalimari	9401294210
22	Sumit Sarkar	Bhakuamari Pam	9101771723
23	Palan Biswas	Bhakuamari Pam	9365855717
24	Haricharan Haldar	Bhakuamari Pam	
25	Mahendra Bora	Jengpari	9957135502
26	Narayan Biswas	Jengpari	8011067720
27	Swapan Mandal	Jengpari	8471949491
28	Madhab Boro	Jengpari	6900479304
29	Niranda Bairagi	Sutirpar	8818045164
30	Siul Islam	Bhuyanbari Pam	6900732442
31	Habibur Rahman	Bhuyanbari Pam	8011569778
32	Jakir Hussain	Bhuyanbari Pam	6882197811
33	Taher Uddin	Autalabori	9954995975
34	Nasir Uddin	Autalabori	9366264571
35	Safikul Islam	Autalabori	6001201139
36	Rafikul Islam	Autalabori	7638040455
37	Jamal Uddin	Autalabori	8473060403
38	Mujammil Hoque	Dhubangkhaity	9957219850
39	Inamul Hoque	Dhubangkhaity	9101735123
40	Majibur Rahman	Dhubangkhaity	9476964351
41	Ashikur Rahman	Dhubangkhaity	8812975638
42	Rafikul Islam	Balidunga Pam	9435065656
43	Iman Ali	Balidunga Pam	9854917525
44	Isaf Ali	Balidunga Pam	6000381521
45	Saikul Hoque	Balidunga Pam	9706987547

### **Boat Owners List:**

Sl No.	Name of the Boat Owner	Type of Boat	VILLAGE	CONTACT No
1	AMIR HAMJA	MACHINE BOAT	MALAHU	8638053398
2	KARTIK DEKA	MACHINE BOAT	MALAHU	8011527304
3	BABAR ALI	MACHINE BOAT	MAHMARI PATHER	7002343821
4	JAHUR UDDIN	COUNTRY BOAT	BHUYANBARI PAM	9476997512
5	HABIBUR RAHMAN	MACHINE BOAT	TENGARUI	6900111780
6	KARTIK MANDAL	MACHINE BOAT	2 NO ARIKATI	6001488653
7	FARIDUL HOQUE	MACHINE BOAT	JENGPARI	7637994000
8	A MALEK	COUNTRY BOAT	SUTIRPAR	7896038714
9	ABDUL GAFUR	MACHINE BOAT	GOROIMARI	8638053398
10	RABBUL ISLAM	MACHINE BOAT	1 NO. BORKUR	8638043266

## Flood Contingency Plan-2025-2026

11	KHALILUR RAHMAN	MACHINE BOAT	GOROIMARI	9101594668
12	IDRIS ALI	COUNTRY BOAT	DIGHALIAATI	6001047584
13	SADDAM HUSSAIN	MACHINE BOAT	HALOWKANDA	8011185485
14	AMIR HAMJA	MACHINE BOAT	DIGHALIAATI	9365674967
15	SAFIKUL ISLAM	MACHINE BOAT	TENGAGURI	9085052109
16	SHAHJAHAN ALI	COUNTRY BOAT	JARIBAR	9401150596
17	DULAL UDDIN	MACHINE BOAT	MALAHU	7578993756
18	IBRAHIM ALI	MACHINE BOAT	MALAHU	7002278250
19	NEKBOR ALI	MACHINE BOAT	GOROIMARI	8638053398
20	MAINUDDIN	COUNTRY BOAT	BARUATING	9706176535
21	Mannas Ali	MACHINE BOAT	Tengatali	9678358697
22	Sakir Ali	MACHINE BOAT	Tengatali	7638872971
23	Kartik Mandal	MACHINE BOAT	Chahariagaon	6001468653
24	Hafijur Rahman	COUNTRY BOAT	Borhallowkanda	6001854874
25	Baharul Isalm	MACHINE BOAT	Borhallowkanda	9365069152
26	Jiabur Rahman	MACHINE BOAT	Tengaguri Kacharigaon	6002471979
27	Lakhan Chouhan	MACHINE BOAT	Barukata Chahariagaon	9334816378
28	Saidul Islam	COUNTRY BOAT	Jatiabori	6003095368
29	Harun Rashid	MACHINE BOAT	Jatiabori	9394737702
30	Habibur Rahman	MACHINE BOAT	Jatiabori	6001904782
31	Rahul Amin	MACHINE BOAT	Nitmari	8099423047
32	Sadir ali	COUNTRY BOAT	Nitmari	
33	Mainuddin	MACHINE BOAT	Baruating	6002630681
34	Nur Mahammed	MACHINE BOAT	Malahu	9401020795
35	Kalim Uddin	MACHINE BOAT	Bhuragaon	8822994105
36	Samed Ali	COUNTRY BOAT	Baruating	6002054152
37	Muslem Uddin	MACHINE BOAT	Bhuragaon	9127225317
38	Jubbar Ali	MACHINE BOAT	Bhuragaon	7736005818
39	Nur Islam	MACHINE BOAT	2 No Barunguri	6001685466

### Summary of last flood occurred :

In 2024 flood ,total 56 villages(including chapari) were affected and total 46717 inhabitants of this Revenue Circle suffered and total 55000 animals were affected.

### GR distributed in Flood 2024

Sl No	Item	Quantiv
1	RICE	<u>1003.03Qntls</u>
2	PULSE	<u>186.86 Qntls</u>
3	SALT	<u>56.07 Qntls</u>
4	M. Oil	<u>5607 ltr</u>
5	Gur	<u>3.83 Qntls</u>
6	Chira	<u>68.42 Qntls</u>

# Flood Contingency Plan-2025-2026

## Requirement:

Sl. No	Required item	Remarks
1.	POL	500 Ltr
2.	Generator	1 Nos
3.	Vehicle	3 Nos
4.	Phenyl	2000 ltr.
5	Torch/Solar Light	15 Nos
6	Raincoat/Umbrella	15 Nos

This plan is not exhaustive and subject to change with situations

## **REVENUE CIRCLE WISE HAZARD, RISK AND VULNERABILITY ANALYSIS**

### **MIKIRBHETA REVENUE CIRCLE FOR 2025-26**

#### **INTRODUCTION**

Mikirbheta Revenue Circle was established in the month of October, 1981 in Mikirbheta revenue village in Morigaon District of the state of Assam. It is located 18KM North-East of the District Headquarter Morigaon. Mikirbheta is surrounded by Dolongghat (Part) Dev. Block towards East, Bhurabandha Dev. Block towards West, Kapili ( Part) Dev. Block towards South and Batadrava Dev. Block towards North.

Morigaon, Nagaon are the nearby cities to Mikirbheta. This place is located in the border of the Morigaon and Nagaon District.

Brief Note about the revenue Circle

1	Geographical Area	18579.55 Hectors
2	Population	137213 (As per 2011 Census)
3	No.of Villages	65 Revenue Villages
4	Development Blocks	1. Dolonghat Development Block(part) 2. Kopili Development Block(part) 3. Bhurabandha Development Block(part) 4. Batadraba Development Block(part)
5	Mouza	1. Silpukhuri 2.Mikirbheta 3.Charaibahi
6	Nos. of G.P.s	14Nos

#### **ClimateandRainfall**

##### **Sub-tropical with semidry hot in summer and cold in winter.**

Annual rain fall	Rangesbetween1500mm.to2600mm.
Average humidity	75%
Max.temp.	37-39degree C.
Min.temp.	6-7degree C.

# Flood Contingency Plan-2025-2026

## Rivers

There is only one river namely Sonai in the Mikirbheta Revenue Circle.  
Occurrence of Flood in Mikirbheta Revenue Circle

There is only one river namely Sonai in Mikirbheta Revenue Circle. Annual floods are caused due to monsoon showers and the increased volume of water of Brahmaputra. Apart from that the Wetlands under Laharighat Revenue Circle are overflowed by the back channels of River Brahmaputra that causes flood in areas of Mikirbheta Revenue Circle adjacent to Laharighat Revenue Circle viz Kalikajari, Hatibat Simaluguri, Sukdal Borbori, Sukdal Sarubori, Silpukhuri and Dewarabori. Moreover, due to intense rainfall in the hill areas of West Karbi Anglong and Meghalaya water coming down to the plains through over flowing rivers of Kalong and Kapili causes floods in the villages of Niz-Mikirgaon, Kapahera, Bamunbori, Palahguri, Majgaon, Kahibari, Barbhagia, Kachadhara- Satgaon, Baramara Pathar, Tokunabori and parts of Jaluguti in the southern parts of the revenue circle.

## DetailsofHealth&FamilyWelfare Department

Sl. No	Nameof Employee	Nameof Institution	Designation	ContactNo.
1	Dr. Monika Bora	Bhurbandha BPHC	SDM&HO	9678132368
2	Pankaj Choudhary	Mikirbheta SD	MO	7002489938

## Details of Police Stations and Emergency Services

	NameofPoliceStation/ F&ESS	Nameof Employee	Designation	ContactNo
1	Mikirbheta Police Station	Debajit Bordoloi	O/C	9854322355
2	Boribazar PP	Rintu Acharya	I/C	8721931388
3	Jaluguti PP	Tapan Talukdar	I/C	8486919378
4	Morigaon F&ES	Rajib Mahela	Sr. Station Officer	9401807803

## Details of Veterinary Offices

Sl. No	Nameof Employee	Nameof Institution	Designation	ContactNo.
1	Dr. Joydev Dekaraja	Kapili State Vety. Dispy	BVO	9957323034
2	Dr. Jurima Kalita	Charaibahi State Vety. Dispy	BVO	9101448262

# Flood Contingency Plan-2025-2026

## Detailsof Line Departments

### LIST OF EMPLOYEE UNDER MORIGAON DISTRICT TERRITORIAL ROAD DIVISION

Sl.No.	Nameof Employee	Designation	Contact No.
1	Istiak Ahmed	EE	7002920703
2	Jayanta Kr. Goswami	AEE	8133039397

### LIST OF EMPLOYEE UNDER DHING-BATADRAVA TERRITORIAL ROAD DIVISION

Sl.No.	Nameof Employee	Designation	ContactNo.
1	Ashim Nath	J.E.	9435062135

### LISTOFEMPLOYEEUNDERPWD(BUILDING)DEPARTMENT

Sl.No.	Nameof Employee	Designation	ContactNo.
1	Mriganka Choudhary	AE	9706904207

### LIST OF EMPLOYEE UNDER AGRICULTURE DEPARTMENT

Sl.No.	Name of ADO Circle	Name of Employee	Designation	ContactNo.
1	Jaluguti	Karishma Borah	ADO	7002575908
1	Mikirbbeta	Musahid Faruque	ADO	9706080533
2	Bhurbandha	Luna Baruah	ADO	9707463936

### LIST OF EMPLOYEE UNDER PUBLIC HEALTH ENGINEERING DEPARTMENT

Sl.No.	Nameof Employee	Designation	ContactNo.
1	Ishan Khound	SDO,AEE	8822509133
2	Partha Jyoti Nath	JE	8761909965

### LIST OF EMPLOYEE UNDER MORIGAON DIVISION IRRIGATION DEPARTMENT

Sl.No.	Nameof Employee	Designation	ContactNo.
1	Angshuman Das	SDO,AEE	8758062454
2	Raju Shyam	SO	9401515522
3	Kukil Nath	SO	8638759359

### LIST OF EMPLOYEE UNDER BATADRAVA DIVISION IRRIGATION DEPARTMENT

Sl.No.	Nameof Employee	Designation	ContactNo.
1	Lokendra Rajbonshi	AE	9707071874

# Flood Contingency Plan-2025-2026

## LIST OF EMPLOYEE UNDER WATER RESOURCE DEPARTMENT

Sl.No.	Nameof Employee	Designation	ContactNo.
1	Lochan Choudhury	EE	9435065021
2	Manash Jyoti Bora	AE	8638743358

## LIST OF EMPLOYEE UNDER SOCIALWELFARE DEPARTMENT

Sl.No.	Nameof Employee	Designation	ContactNo.
1	Monika Borthakur	Social Welfare Officer	9435161911
2	Mallika Chamua	CDPO,Kapili	9643779273
3	Nasiur Rahman	CDPO,Bhurbandha	8638960682
4	Dharitri Rongpi	CDPO,Dolonghat	9365868634

## LIST OF EMPLOYEE UNDER APDCL

Sl.No.	Nameof Employee	Designation	ContactNo.
1	Abhijit Saharia	SDECharaibahi	6002513027
2	Jirsong Ronghar	Asst. Manager	8486219112

## LIST OF EMPLOYEE UNDER FISHERY DEPARTMENT

Sl.No.	Nameof Employee	Designation	ContactNo.
1	Habibi Jahan	FDO Kapili Dev. Block	6370618441
2	Gopal Patuwary	FDO Dolongghat Dev.Block	6001490944
3	Bulbul Das	AFO Kapili Dev. Block	8721903083

## LIST OF EMPLOYEE UNDER HANDLOOM & TEXTILE DEPARTMENT

Sl.No.	Nameof Employee	Designation	ContactNo.
1	Binay Kr Sharma	Superintendent	9954033463
2	Phani Bhusan Deka	Inspector	9954013610

## LIST OF EMPLOYEE UNDER SERICULTURE DEPARTMENT

Sl.No.	Nameof Employee	Designation	ContactNo.
1	Lina Dutta	AssistantDirector	8822569998
2	Janmoni Borah	Demonstrator cum FieldOfficer	9435364693

# Flood Contingency Plan-2025-2026

## Details of Lot Mondols with allotted villages

SLNO	LOT MONDAL	CONTACTNO.	ALLOTTEDVILLAGES
1	SUCHILCHNATH	9101320367	Habi-Barangabari
			DangariaGaon
			HatibatSimaluguri
			Kalikajari
			SukdalBarbari
			SukdalSarubari
			Tamulibori
			Tarabori
2	MARFATALI	9101574543	Borigaon
			DighaliPathar
			ParasuTangani
			Rangadoria
			Satari bori
			Tumukabori
3	PRADIPKUMARDAS	9435064757	SuratBori
			Hakudangbori
			Nij-Mikirbheta
4	RAMJAMALI	7002332546	Garmari
			Kalmoubari
			Tarajan
5	PRADIP NATH	9435398858	Barsaka Baha
			Majaorbori
			Mikirgaon
			PatuaKata
6	NUR HUSSAIN	9101485751	Jaluguti

## Flood Contingency Plan-2025-2026

			Tukunabori
7	JIAURR AHMAN	8402951411	Borbhogia
			Rahdhala
			Kachadhara Satgaon
			Boramora Pathar
8	JIAURRAHMAN	8402951411	Ghurabak Pathar
			Niz-CharaiBahi
9	PRANJAL KR. NATH	9101469784	Bhumuraguri
			Kahibari
			Majgaon
10	DILIPKR KALITA	9678543282	Kahua Ati
			Khalapia
			Kuji Satra
			Silpukhuri
11	DILIPKR KALITA	9678543282	Bheh Guri
			Chari Punia
			Dewra Bori
			Etakali Sabukdhara
			Parali Guri
12	SUCHILBORA	6000723649	Barsila
			Bowalguri
			Ga-Khajua
			HaladhiAti
			Simaluguri
			TupGaon
13	ARUPJYOTIPATAR	8638070550	Mulankamura
			Pub-Borigaon

## Flood Contingency Plan-2025-2026

			Borhulung
14	LUKENDRADAS	9854798330	Bar Manipur
			Chotamonipur
			KasaiBori
			Paghali
15	SOURAVHAZARIKA	6002180074	Bamun Bori
			Bhakat Gaon
			Ghumati Gaon
16	ABUL KHAYEIR ANSARI	6901572736	Kapahera
			Niz-Mikirgaon
			Palahguri
			Sonaruguri

### Details of Gaonpradhans with allotted villages

1	Niz Mikirbheta	Rabjan Ali	8011597073
2	Kalikajhari	Durlav Chandra Bora	8099253612
3	Sukdal Borbori	Bandana Mahanta	9954376090
4	Sukdal Sorubori	KeshabDas	9101604375
5	Hatibat Simaluguri	Madan Chandra Nath	6000178581
6	Tarabori	Arshad Ali	6001043595
7	Tamulibori	Chatindra Saikia	8822061153
8	Dangoriyagaon	HekimulHoque	9365090714
9	Habibarangabari	Chatindra Saikia	8822061153
10	Ghumotigaom	Dulal Chandra Nath	6001913675
11	Bamunbori	Janek Deka	9365515434

## Flood Contingency Plan-2025-2026

12	Bhakatgaon	Ramen Saikia	9101959031
13	Parashutangani	Bhaben Chandra Nath	9101805961
14	Rangadariya	Kiran Chandra Bordoloi	9954681238
15	Borigaon	Momi Devi	6000535856
16	Chataribori	Makibur Rahman	9954875638
17	Suratabori/Digholipathar	Kalia Bordoloi	6001540886
18	Hekudangbori	Keshab Chandra Nath	9101604375
19	Kachadhara Satgaon	Prabin Hazarika	9707202217
20	Mikirgaon	Subha Kanta Dewri	9365587134
21	Bhumuraguri/Lungamukh	Mahendra Patar	6901568675
22	Kolmoubari	Pranjal Kumar Deka	9365476887
23	Niz Charaibahi	Dhaniram Bordoloi	9854480758
24	Kahibari	Biman Patar	6001158668
25	Majorbori	Harishur Rahman	6000800544
26	Barbhagia	Sistri Das	8638912259
27	Mayengia(Charaibahi)	Indra Mohan Nath	8135933267
28	Nakhandiya(Charaibahi)	Rajen Nath	6003774997
29	Jaluguti	Mizafur Rahman	8638709526
30	Majgaon	Mahendra Patar	6901568675
31	Rahdhala	Babul Ali	9365437131
32	Thengkhal	Rakibur Rahman	8883099907
33	Kahuaati/Khalapia	Pranabjyoti Bordoloi	7002650416

## Flood Contingency Plan-2025-2026

34	Tupgaon	Kamaleswar Bordoloi	6901758418
35	KujiSatra	Dadul Bordoloi	9854480758
36	Charipunia	Radha KantaDewri	8822327247
37	Dewrabori/Paraliguri	Chatrasing Patar	8822122874
38	Chabukdhara	Basanta Dewraja	9864950647
39	Kapahera/NizMikirgaon	Niren Lahan	7896855840
40	Paghali/Kosaibori	Nareswar Hira	9531071048
41	Palahguri/Sonaruguri	Chitraranjan Baruah	7637046604
42	Patuakata	Sahadulla Ali	6001495719
43	Silpukhuri	Sultan Abbas	9678660665
44	Tumukabori	Irfan Ali	6026641040
45	Gakhajua	Ramen Bordoloi	9365080857
46	Barhulung/PubBorigain/Mulankamura	Lakhita Bordoloi	6001496837
47	Haldhiati	Sanjib Bordoloi	6002283338
48	Borchila	Ranu Bordoloi	7002840226
49	BorManipur/ChotoManipur	Durna Kanta Bordoloi	8011685056
50	Garmari/Tarajan	Ritu Patar	9864862110

### **Villagewise Population (Approx)**

Name of the Revenue Circle	Village	Children			Elderly			Disabled		Persons with severe Diseases		Pregnant Women	Lactating Mothers	Total Women
		Total	Male	Female	Total	Male	Female	Male	Female	Male	Female			
Mikirbheta	Dangaria Gaon	1013	608	405	1547	928	619	N/A	N/A	N/A	N/A	N/A	N/A	1024
Mikirbheta	Hatibat Simaluguri	615	369	246	925	555	370	N/A	N/A	N/A	N/A	N/A	N/A	616

## Flood Contingency Plan-2025-2026

Mikirbheta	Torabori	995	597	398	1500	900	600	N/A	N/A	N/A	N/A	N/A	N/A	998
Mikirbheta	Kalikajari	2965	1779	1186	4455	2673	1782	N/A	N/A	N/A	N/A	N/A	N/A	2968
Mikirbheta	Sukdal Borbori	428	257	171	655	393	262	N/A	N/A	N/A	N/A	N/A	N/A	433
Mikirbheta	Sukdal Sarubori	281	169	112	422	253	169	N/A	N/A	N/A	N/A	N/A	N/A	281
Mikirbheta	Tamulibori	321	193	128	482	289	193	N/A	N/A	N/A	N/A	N/A	N/A	321
Mikirbheta	Habi-Barangabari	1679	1007	672	2503	1502	1001	N/A	N/A	N/A	N/A	N/A	N/A	1673
Mikirbheta	Borigaon	1015	609	406	1540	924	616	N/A	N/A	N/A	N/A	N/A	N/A	1022
									A					
Mikirbheta	Parasutangani	685	411	274	1003	602	401	N/A	N/A	N/A	N/A	N/A	N/A	675
Mikirbheta	Rangadaria	1760	1056	704	2700	1620	1080	N/A	N/A	N/A	N/A	N/A	N/A	1784
Mikirbheta	Dighali Pathar	1028	617	411	1542	925	617	N/A	N/A	N/A	N/A	N/A	N/A	1028
Mikirbheta	Tumukabori	952	571	381	1428	857	571	N/A	N/A	N/A	N/A	N/A	N/A	952
Mikirbheta	Sataribori	882	529	353	1324	794	530	N/A	N/A	N/A	N/A	N/A	N/A	882
Mikirbheta	Niz-Mikirbheta	1280	768	512	1920	1152	768	N/A	N/A	N/A	N/A	N/A	N/A	1280
Mikirbheta	Hekudangbori	1466	880	586	2199	1319	880	N/A	N/A	N/A	N/A	N/A	N/A	1466
Mikirbheta	Suratabori	488	293	195	732	439	293	N/A	N/A	N/A	N/A	N/A	N/A	488
Mikirbheta	Torajan	428	257	171	642	385	257	N/A	N/A	N/A	N/A	N/A	N/A	428
Mikirbheta	Garmari	706	424	282	1058	635	423	N/A	N/A	N/A	N/A	N/A	N/A	706
Mikirbheta	Kalmoubari	1220	732	488	1830	1098	732	N/A	N/A	N/A	N/A	N/A	N/A	1220
Mikirbheta	Thengkhali	1312	787	525	1968	1181	787	N/A	N/A	N/A	N/A	N/A	N/A	1312
Mikirbheta	Patuakata	849	509	340	1273	764	509	N/A	N/A	N/A	N/A	N/A	N/A	849
Mikirbheta	Mikirgaon	1528	917	611	2292	1375	917	N/A	N/A	N/A	N/A	N/A	N/A	1528
Mikirbheta	Majarbori	780	468	312	1170	702	468	N/A	N/A	N/A	N/A	N/A	N/A	780
Mikirbheta	Borchakabaha	1146	688	458	1719	1031	688	N/A	N/A	N/A	N/A	N/A	N/A	1146
Mikirbheta	Jaluguti	1412	847	565	2118	1271	847	N/A	N/A	N/A	N/A	N/A	N/A	1412
Mikirbheta	Tukunabori	1358	815	543	2037	1222	815	N/A	N/A	N/A	N/A	N/A	N/A	1358
Mikirbheta	Borbhagia	1544	926	618	2316	1390	926	N/A	N/A	N/A	N/A	N/A	N/A	1544
Mikirbheta	Rahdhala	792	475	317	1188	713	475	N/A	N/A	N/A	N/A	N/A	N/A	792
Mikirbheta	KachadharaSatgaon	528	317	211	792	475	317	N/A	N/A	N/A	N/A	N/A	N/A	528
Mikirbheta	BoramaraPathar	411	247	164	616	370	246	N/A	N/A	N/A	N/A	N/A	N/A	411
Mikirbheta	Niz-Charaibahi	1720	1032	688	2580	1548	1032	N/A	N/A	N/A	N/A	N/A	N/A	1720
Mikirbheta	GhurabakPathar	51	31	20	76	46	30	N/A	N/A	N/A	N/A	N/A	N/A	51
Mikirbheta	Kahibari	1345	807	538	2018	1211	807	N/A	N/A	N/A	N/A	N/A	N/A	1345
Mikirbheta	Majgaon	220	132	88	331	199	132	N/A	N/A	N/A	N/A	N/A	N/A	220
Mikirbheta	Bhumuraguri	636	382	254	955	573	382	N/A	N/A	N/A	N/A	N/A	N/A	636

## Flood Contingency Plan-2025-2026

Mikirbheta	Silpukhuri	3348	2009	133 9	5022	3013	2009	N/A	N/A	N/A	N/A	N/A	N/A	3348
Mikirbheta	Kujisatra	760	456	304	1140	684	456	N/A	N/A	N/A	N/A	N/A	N/A	760
Mikirbheta	KahuaAti	726	436	290	1089	653	436	N/A	N/A	N/A	N/A	N/A	N/A	726
Mikirbheta	Khalapia	1126	676	450	1689	1013	676	N/A	N/A	N/A	N/A	N/A	N/A	1126
Mikirbheta	Itakali Sabukdhara	801	481	320	1202	721	481	N/A	N/A	N/A	N/A	N/A	N/A	801
Mikirbheta	Saripunia	1128	677	451	1692	1015	677	N/A	N/A	N/A	N/A	N/A	N/A	1128
Mikirbheta	Paraliguri	964	578	386	1446	868	578	N/A	N/A	N/A	N/A	N/A	N/A	964
Mikirbheta	Bhehaguri	1660	996	664	2490	1494	996	N/A	N/A	N/A	N/A	N/A	N/A	1660
Mikirbheta	Dewrabori	576	346	230	864	518	346	N/A	N/A	N/A	N/A	N/A	N/A	576
Mikirbheta	Borchila	945	567	378	1418	851	567	N/A	N/A	N/A	N/A	N/A	N/A	945
Mikirbheta	Bowalguri	468	281	187	703	422	281	N/A	N/A	N/A	N/A	N/A	N/A	468
Mikirbheta	Ga-Khajua	527	316	211	791	475	316	N/A	N/A	N/A	N/A	N/A	N/A	527
Mikirbheta	Simaluguri	283	170	113	425	255	170	N/A	N/A	N/A	N/A	N/A	N/A	283
Mikirbheta	HaladhiAti	538	323	215	808	485	323	N/A	N/A	N/A	N/A	N/A	N/A	538
Mikirbheta	TupGaon	225	135	90	337	202	135	N/A	N/A	N/A	N/A	N/A	N/A	225
Mikirbheta	Mulankamura	1486	892	594	2228	1337	891	N/A	N/A	N/A	N/A	N/A	N/A	1486
Mikirbheta	Pub-Borigaon	263	158	105	394	236	158	N/A	N/A	N/A	N/A	N/A	N/A	263
Mikirbheta	Borhulung	252	151	101	378	227	151	N/A	N/A	N/A	N/A	N/A	N/A	252
Mikirbheta	BorMonipur	1541	925	616	2311	1387	924	N/A	N/A	N/A	N/A	N/A	N/A	1541
Mikirbheta	SutoMonipur	171	103	68	257	154	103	N/A	N/A	N/A	N/A	N/A	N/A	171
Mikirbheta	Kachoibari	189	113	76	284	170	114	N/A	N/A	N/A	N/A	N/A	N/A	189
Mikirbheta	Paghali	1433	860	573	2149	1289	860	N/A	N/A	N/A	N/A	N/A	N/A	1433
Mikirbheta	Bamunbori	751	451	300	1126	676	450	N/A	N/A	N/A	N/A	N/A	N/A	751
Mikirbheta	Bhakatgaon	884	530	354	1325	795	530	N/A	N/A	N/A	N/A	N/A	N/A	884
Mikirbheta	Ghumatigaon	662	397	265	992	595	397	N/A	N/A	N/A	N/A	N/A	N/A	662
Mikirbheta	Niz-Mikirgaon	940	564	376	1410	846	564	N/A	N/A	N/A	N/A	N/A	N/A	940
Mikirbheta	Kapahera	684	410	274	1026	616	410	N/A	N/A	N/A	N/A	N/A	N/A	684
Mikirbheta	Palahguri	422	253	169	632	379	253	N/A	N/A	N/A	N/A	N/A	N/A	422
Mikirbheta	Sunaruguri	1408	845	563	2112	1267	845	N/A	N/A	N/A	N/A	N/A	N/A	1408

# Flood Contingency Plan-2025-2026

## Flood Hazard Zones

High Risk Zone	Hatibat Simaluguri
	Kalikajari
	Sukdal Borbori
	Sukdal Sarubori
	Silpukhuri
	Kujisatra
Moderate Risk Zone	Dewrabori
	Bowalguri
	Kahua Ati
	Niz-Mikirgaon
	Kaphera
	Palahguri
	Sunaruguri
	Bhakatgaon
	Bamunbori
	Ghumatigaon
	Majgaon
	Kahibari
	GhurabakPathar
	BoramaraPathar
	KachadharaSatgaon
	Borbhagia
	Tukunabori
	Jaluguti
Moderate Risk Zone	Torabori
	Majorbori
	Dangariyagaon
	Kalmoubari
	Tarajan
	Garmari
	Sataribori
	Behaguri
	Rahdhala
	Niz-Mikirbheta
	ItakhuliChabukdhara
	Paghali
	Mikirgaon
	BorManipur
	ChotoManipur
Kosoibari	
Barshila	
HaldhiAti	

## Flood Contingency Plan-2025-2026

	Bhumuraguri
	Barsakabaha
	Patuakata
Low Risk Zone	Tamulibori
	Habi-Barangabari
	Borigaon
	Parasutangani
	Rangadaria
	DighaliPathar
	Tumukabori
	Sataribori
	Hekudangbori
	Suratabori
	Niz-Charaibahi
	Khalapia
	ItakaliSabukdhara
	Saripunia
	Paraliguri
	Ga-Khajua
	Simaluguri
	TupGaon
	Mulankamura
	Pub-Borigaon
	Borhulung

During flood, relief and other items and their quantity would be given according to the relief manual per adult and child. Private NGOs can distribute the relief items and food with the permission of the Circle Officer. All staff of circle office has to stay in the circle jurisdiction for 24 hours and will be denied leave till the flood is over. In case of flood causality RG would be processed within three days according to the norms.

The Field Officer (DM) with co-operation with LR staff will assess the damages caused to the people and submit the list of partially and fully affected people as per existing guidelines and submit the report to the Circle Officer for onward submission to the DDMA. The Gaonpradhan and local PRI will also assist the LR staff in the field level assessment of the damages.

The representatives from lined department's viz. Agriculture, PWD, PHE, Water Resource, Animal Husbandry, Education, Health, Irrigation, Fishery and Social Welfare department of Morigaon will report the damages after assessment and extend cooperation to the Circle Officer.

The Field Officer (DM) with co-operation with LMs will prepare and submit proposal for assistance against house damage under SDRF immediately of receding of flood water.

The Agriculture, Fishery, Sericulture, Handloom and Textile, Diary department will submit proposal for assistants to the farmers & weavers under SDRF as per norms within 15 days of receding of flood for approval of DDMA. They will ensure insurance of the crops and live stokes.

Representative of Inspector of Schools, DEEO, Morigaon will approach the Circle Officer for assistance under SDRF against the damages caused to the school buildings.

# Flood Contingency Plan-2025-2026

All line departments will prepare and submit proposal under SDRF for temporary restoration immediate nature against the damage caused to the infrastructure for restoration of normalcy in the district within one month from the date of occurrence.

All departments will integrate their on-going departmental development projects / schemes where possible for restoration of the damages caused due to flood. All departments will incorporate flood mitigation measures in their developmental plans and schemes under SDRF by involving local community.

SectorandSectorOfficers

For prompt and smooth relief and rescue operation Mikirbheta Revenue Circle is divided into 3 Zones. The name of Zonal Officers and their respective G.P. are as follow.

Nameof Zone	NameofZonal Officer	Nameof Sector	Name of Sector Officers(BDO's)	ContactNo
Zone:- Mikirbheta Revenue CircleZone	Biswajit Dutta, Circle Officer (8920476737)	Dolonghat Block Area	Birbal Brahma	9365803624
		Bhurbandha Block Area	Rahul Deka	6002715910
		Kapili Block Area	Shalini Parashar	8403885515

## **Duties and responsibilities of Sector Officers:-**

1. All the Zonal Officers will keep a close watch over their respective areas and report to the Circle Officer regarding the status of the embankments, connecting roads and bridges, areas and population likely to be affected by flood.
2. The Zonal Officers are to keep in constant touch with the Lot Mandals of their respective areas along with the Lot Goanpradhans and GP Secretaries during the relief and rescue operations and ensure the proper posting of the country boats.
3. The Zonal Officer will collect report about conditions of the embankments, medical and veterinary needs, damage to communication, agriculture etc and shall report to the Circle Officer on a regular basis and submit the indent for relief materials timely on the basis of field level assessment of affected population. They shall also submit their requirement of country boats or vehicles for requisition for relief and rescue operation.
4. The Zonal Officers shall liaise with the SDRF, police and also army for carrying out search and rescue operation.
5. Further, they should also co-ordinate amongst the line department and ensure that composite teams comprising of medical,veterinary,PHE personnel visit the affected areas as well as

## Flood Contingency Plan-2025-2026

Relief camps jointly for restoring normalcy at the earliest possible. They should also involve the community at all stages especially for day to day running of the relief camps.

6. They shall ensure that the procedure laid down under the District Disaster Manual is strictly followed and APRs for the GR etc. distributed are collected and submitted on time.
7. Detail report of Flood damage will be compiled for post flood reconstruction and rehabilitation. The Zonal Officers shall assess the extent of damages through the field staff for preparation of rehabilitation grant proposal etc.

### CircleLevelTaskForcecumCircleLevelDisasterManagementCommittee

SL NO.	NAME	DEPARTMENT	CONTACT NO.	DESIGNATION
1	Biswajit Dutta,ACS	Circle Officer, Mikirbheta Rev. Circle	8920476737	Chairperson
2	Birbal Brahma	Block Development Officer, Dolongghat	9365803624	Member
3	Rahul Deka	Block Development Officer, Bhurbandha	6002715910	Member
4	SeemaDeviYein, ACS	BlockDevelopment Officer, Kapili	8876957210	Member
5	Debajit Bordoloi	Officer In Charge, Mikirbheta Police Station	9854322355	Member
6	LouchanChoudhary	Water ResourceDepartment	9435065021	Member
7	Mriganka Choudhar(AE)	Pwd(Building)Department	9706904207	Member
8	Jayanta Kr. Goswami(AEE)	Pwd (TerritorialRoads Division)Department Morigaon)	8133039397	Member
9	Ashim Nath	Pwd(TerritorialRoads Division) Department Batadrava)	9435062135	Member
10	Angshuman Das	Irrigation Department(Morigaon)	8758062454	Member
11	LokendraN.Rajbonshi	Irrigation Department(Batadrava)	9707071874	Member
12	Musahid Faruque (ADO)	AgricultureDepartment	9706080533	Member
13	Luna Baruah (ADO)	AgricultureDepartment	9707463936	Member
14	Dr.MonikaBora (SDH&MO)	Health & Family Welfare Department	9678132368	Member
15	Ishan Khound (SDO)	PHE Department	8822509133	Member
16	Dr. Joydev Dekaraja (VFO)	AH&Veterinary Department	9957323034	Member
17	Gopal Patuwary(FDO)	Fishery Department	6001490944	Member
18	Habiba Jahan(FDO)	Fishery Department	6370618441	Member
19	Mallika Chamuwa	CDPO Kapili,SocialWelfare Department.	9643779273	Member

## Flood Contingency Plan-2025-2026

20	Phani Bhusan Deka (Inspector)	Handloom &Textile Department	9954013610	Member
21	Lina Dutta	Sericulture Department	8822569998	Member
22	Abhijit Saharia	SDE,Apdcl, Charaibahi	6002513027	Member
23	Rajpallab Hazarika	Field Officer,Disaster Management	7002355873	Member Secretary

### Details of Pre-Identified Temporary Shelter and Relief Camp alongwith GPS coordinate

Sl No.	Name Of TheRelief Camp	Village Name	Lattitude	Longitude	Capacit y Of The Relief Camp	No Of Toile ts	ProvisionOf Child Friendly Space (Yes/No)
1	Sukdal High School	Sukdal Borbori	26.35231	92.39646	150	2	Temporary arrangement Will be done
2	Rangadariya HS School	Rangadariya	26.35209	92.44478	200	4	Temporary arrangement will be done
3	Mikirbheta HS School	Mikirbheta	26.32389	92.4549	200	4	Temporary arrangement Will be done
4	Silpukhuri Adarsha HS School	Silpukhuri	26.35874	92.51286	200	4	Temporary arrangement will be done
5	Kalikajari L.P.School	Kalikajari	26.3325	92.37611	100	2	Temporary arrangement will be done
6	BorghuliL.P. School	Kalikajari	26.328055	92.37	100	2	Temporary arrangement Will be done
7	Dakshin Kalikajari L.P.School	Kalikajari	26.31666	92.37833	100	2	Temporary arrangement will be done
8	Kujisatra NehruSmriti M.E.School	Kujisatra	26.379166	92.53444	100	2	Temporary arrangement will be done
9	Bilpar Konpai BordoloiHS School	Kahuati	26.36777	92.50888	200	2	Temporary arrangement will be done
10	Kahuati Dhaniram BoruahHS School	Kahuati	26.3575	92.51500	200	4	Temporary arrangement will be done

## Flood Contingency Plan-2025-2026

11	Niz Mikirgaon SeniorBasic School	Niz Mikirgaon	26.275026	92.504412	100	2	Temporary arrangement will be done
12	Bamunbori Tribal LP School	Bamunbori	26.2999698	92.529100	100	2	Temporary arrangement will be done
13	Alakapur Higher Secondary School	Majgaon	26.274529	92.477754	200	4	Temporary arrangement will be done
14	Kachadhara Satgaon L.P. School	Kachadhara Satgaon	26.270159	92.438984	100	2	Temporary arrangement will be done

### DetailsofPre-IdentifiedReliefCampIn-chargeandCamp wiseOfficials

SL No.	Nameof the ReliefCamp	Village Name	Name ofcamp Incharge	Nameof Gaonburha	Nameof Lot Mondol
1	Sukdal High School	Sukdal Borbori	MainulBora (9101901459)	Bandana Mahanta (9954376090)	SUCHILCH NATH 9101320367
2	Rangadariya HS School	Rangadariya	Ranjit Bora (9101861278)	Kiran Bordoloi (9954681238)	MARFAT ALI 9101574543
3	Mikirbheta HS School	Mikirbheta	Bibha Devi (6000020290)	Md Rabjan Ali (8011597073)	PRADIP KR DAS 9435064757
4	Silpukhuri Adarsha HS School	Silpukhuri	Dilip Boruah (9435362858)	Prananjyoti Bordoloi (7002650416)	DILIP KR KALITA 9678543282
5	KalikajariL.P. School	Kalikajari	SunaramDas (913808981)	Durlov Bora (6000800544)	SUCHILCHNATH 9101320367
6	BorguliL.P. School	Kalikajari	DhiranandaDeuri (7002700978)	Durlov Bora (6000800544)	SUCHILCHNATH 9101320367
7	Dakshin Kalikajari L.P. School	Kalikajari	Innas Ali (7002099527)	Durlov Bora (6000800544)	SUCHILCHNATH 9101320367
8	KujisatraNehru Smriti M.E. School	Kujisatra	Subhalaksmi DevaGoswami (9435663066)	DadulBordoloi (9854480758)	DILIPKRKALITA 9678543282

## Flood Contingency Plan-2025-2026

9	Borchilar Konpai BordoloiHS School	Kahuati	Hemanta Khatoniar (8638316088)	RanuBordoloi (7002840226)	DILIPKRKALITA 9678543282
10	Kahuati Dhaniram BoruahHS School	Kahuati	Jyostna Das (8822359365)	Pranab Jyoti Bordoloi (7002650416)	DILIPKRKALITA 9678543282
11	Niz Mikirgaon Senior Basic School	Niz Mikirgaon	Dulal Senapati (9854219086)	PraffullaPatar (9707203177)	ABUL KHAYEIR ANSHARI  (6901572736)
12	Bamunbori TribalLP School	Bamunbori	Dharitri Sharma (9365868634)	Janek Deka (9365515434)	SOURAV HAZARIKA 6002180074
13	Alakapur Higher Secondary School	Majgaon	Rina Devi (8752942672)	MahendraPatar (6901568675)	PRANJAL KR NATH 9101469784
14	Kachadhara SatgaonL.P. School	Kachadhara Satgaon	Prakash Das (7002806561)	PrabinHazarika (9707202217)	ZIAURRAHMAN 8402951411

### Search & Rescue Equipment's available:-

Sl No.	Item	Quantity	AvailableLocation	ContactPerson
1	Life Jackets	2	Mikirbtheta Circle Office	Field Officer Mikirbtheta
2	Life Bouys	5	Mikirbtheta Circle Office	FieldOfficer Mikirbtheta
3	Mega Phones	36	1Nowith each Gaonpradhan	Graonpradhan
4	Whistels andTorch Lights	36	1Nowith each Gaonpradhan	Graonpradhan

# Flood Contingency Plan-2025-2026

## **Boats Details under Mikirbheta Revenue Circle**

SL. NO.	NAME OF ITEM	OWNER'S NAME	ADDRESS	QUANTITY	CONTACT NO.	AVAILABLE LOCATION/REV. CIRCLE & POLICE STATION
1	Country Boat	Saiful Islam C/O Abdul Hussain	Kalikajhari	1	7099748069	Mikirbheta Rev. Circle P.S.-Mikirbheta
2	Country Boat	Jiyaur Islam C/O Mingya Hussain	Kalikajhari	1	9395672768	Mikirbheta Rev. Circle P.S.-Mikirbheta
3	Country Boat	Amsar Ali C/O Fasar Ali	Kalikajhari	1	9859153200	Mikirbheta Rev. Circle P.S.-Mikirbheta
4	Country Boat	Pathek Bordoloi C/O Lt. Kulamoni Bordoloi	Kahua Ati	1	6901756814	Mikirbheta Rev. Circle P.S.-Mikirbheta
5	Country Boat	Fiteswar Bordoloi C/O Lt. Lakou Bordoloi	Kahua Ati	1	9957567131	Mikirbheta Rev. Circle P.S.-Mikirbheta
6	Country Boat	Nandeswar Bordoloi C/O Lt. Tub Bordoloi	Kahua Ati	1	8473849171	Mikirbheta Rev. Circle P.S.-Mikirbheta
7	Country Boat	Kapur Bordoloi C/O Lt. Bishmnu Bordoloi	Kahua Ati	1	7086561645	Mikirbheta Rev. Circle P.S.-Mikirbheta
8	Country Boat	Gopeswar Bordoloi C/O Lt Gunkanta Bordoloi	Kahua Ati	1	6001728229	Mikirbheta Rev. Circle P.S.-Mikirbheta
9	Country Boat	Vikan Bordoloi C/O Lt. Lalua Bordoloi	Kahua Ati	1	6003691089	Mikirbheta Rev. Circle P.S.-Mikirbheta
10	Country Boat	Paramananda Bordoloi C/O Balubh adra Bordoloi	Kahua Ati	1	6003691089	Mikirbheta Rev. Circle P.S.-Mikirbheta

### **Requirement:**

Sl.No	Required item	Remarks
1.	Boat for each team	@ 1 nos.
2.	1 Nos. Tata Sumo	
3.	Phenyl/Bleaching Powder	Depending on the number of relief camps that would be set up
4.	Sodium Hypochloride	
5.	Hand wash/Soap	
6.	Sanitizer	
7.	Triple Layer Mask	
8.	Sanitary Pad	

- Contingency amount :-Rs.100000/-
- Light vehicle :-3 nos.
- Tractor :-3 nos.
- Tata Mobile :-2 nos.
- Diesel :-1000 lts.
- Petrol :-200 lts.
- Tubewell :-30 nos.

This plan is not exhaustive and subject to change with situation

# Flood Contingency Plan-2025-2026

## CHAPTER –IV

### LINE DEPARTMENTAL ACTION PLAN FOR FLOOD,2025-26

#### SUPERINTENDENT OF POLICE, MORIGAON.

##### FLOOD CONTINGENCY PLAN FOR MORIGAON DISTRICT.

**INTRODUCTION** : Morigaon District is flanked on the North by River Brahmaputra and South by hilly features bordering Meghalaya Plateau. Morigaon district is a flood prone area naturally inundated by Brahmaputra and its tributaries Kapili, Kolong and Killing river.

The geographical area of Morigaon District is about 1551 Square Kms. comprising of 5(five) Nos. of Revenue Circles, 7(seven) Nos. of Development blocks, 17(seventeen) Nos. of Mouzas, 85(eighty five) Nos. of gaon panchayats, 632 (six hundred thirty two) Nos. of villages, 9(nine) Nos. of Police Stations, 2(two) Nos. of Police Outpost, 2(two) Nos. of Patrol Posts, 3(three) Nos. of Fire & Emergency Stations, 1(one) No. of Civil Hospital and 6(six) Nos. of SHCs. The population of the district is 9,57,853 as per census of 2011.

**OBJECTIVE** : The main objective of the plan is to prepare contingency action plan to maintain law and order and to provide necessary assistance to the concerned departments /agencies in rehabilitation & restoration of telecommunication, road communication, water supply and in providing logistic support to the flood and other natural calamity victims in the district and to rescue flood affected persons trapped in flood water.

##### **INSTRUCTIONS** :

- (1) The plan will come into operation as and when any disaster occurs.
- (2) Natural calamities like flood /earthquake /storm /cyclone etc. are unpredictable, and may take place at any moment. Concerned officers and men are to remain alert for any eventuality so that prompt assistance is extended to the distressed people without any inordinate delay.
- (3) At the time of major natural disaster like earthquake or flood, the power supply may get completely disrupted for days together. So it is imperative to keep items like petromax light, battery operated torch, lamps, candles etc readily available in sufficient quantities for using in rescue and relief operations.
- (4) A register of “Missing Persons” is to be maintained at each police station and the same should be updated after each rescue trip.

The main challenges posed during or flood and earthquake of severe magnitude can be summed up as follows to assist departments concerned in various activities.

- (i) To rescue the trapped people.
- (ii) To provide first aid to the injured.
- (iii) To take care of children, old and disabled people who might have lost their family members.
- (iv) To arrange for immediate shifting of the injured to the nearby state dispensary/ medical centre.
- (v) To maintain Law & Order and to prevent forcible occupation of land and building by anti – social elements.

**DIVISION OF PLAN** :- In order to ensure operational efficiency of this plan, the entire district is divided into 3(three) zones (Northern, Southern and Central) and the zones are further divided into 9(nine) sectors. Further the sectors are sub divided into 4(four) sub-sectors.

- ZONES** :
- (A) Zone-1 :- Comprising Jagiroad /Dharamtul and Mayong P.Ss area.
  - (B) Zone-2 :- Comprising Laharighat /Moirabari /Bhelowguri and Bhuragaon

# Flood Contingency Plan-2025-2026

P.Ss area.

(C) Zone-3 :- Comprising Morigaon/ Mikirbheta P.Ss area.

(A) **ZONE – 1** :- (Jagiroad /Dharamtul and Mayong P.Ss area) : **Shri Pritom Saikia, APS, Dy. SP(HQ), Morigaon** will remain in-charge of this zone. He will be assisted by O/C Jagiroad PS, O/C Dharamtul PS, O/C Mayong PS and I/C Nellie OP with their available man power and resources.

The zone is divided into 3(three) sectors & 1(one) sub-sectors.

Sector - I :- Jagiroad PS area.

Sector – II :- Dharamtul PS area.

Sector – III :- Mayong PS area.

Sub-sector – 1 :- Nellie OP area.

**SECTOR - I** : (Jagiroad PS area) :- **O/C Jagiroad PS** will remain in-charge of this sector. He will maintain law and order in this area with available PS staff. The sector is sub-divided into following one **sub sector**.

**SUB-SECTOR :- 1** : (Nellie OP area) : **I/C Nellie OP** will remain as I/C of the Sub-sector. He will maintain law & order in this area with his available staff.

**SECTOR – II** :- (Dharamtul PS area) : **O/C Dharamtul PS** will remain in-charge of this sector. He will maintain law and order in this area with his available PS staff.

**SECTOR – III** :- (Mayong PS area) : **O/C Mayong PS** will remain in-charge of this sector. He will maintain law and order in this area with his available PS staff.

(B) **ZONE-2** :- (Laharighat /Moirabari /Bhelowguri and Bhuragaon P.Ss area.) : **Shri Dhruba Jyoti Nath, APS, Addl. SP(HQ) Morigaon** will remain in-charge of this zone. He will be assisted by O/C Laharighat PS, O/C Moirabari PS, O/C Bhelowguri P.S., O/C Bhuragaon P.S. and I/C Borchala OP with their available men power and resources.

The zone is divided into the following 4(four) sectors & 1(one) sub-sector.

Sector - I :- Laharighat PS area.

Sector – II :- Moirabari PS area.

Sector – III :- Bhelowguri PS area.

Sector – IV :- Bhuragaon PS area.

Sub-sector - 1 : Borchala OP area.

**SECTOR - I** : (Laharighat PS area) :- **O/C Laharighat PS** will remain in-charge of this sector. He will maintain law and order in this area with his available resources. The sector is sub-divided into the following sub-sector.

**SUB-SECTOR - 1** : (Borchala OP area) :- **I/C Borchala OP** will remain as in-charge of the sub-sector. She will maintain law and order in this area with his available staff.

**SECTOR – II** : (Moirabari PS area) :- **O/C Moirabari PS** will remain in-charge of this sector. He will maintain law and order in this area with his available staff.

**SECTOR – III** : (Bhelowguri PS area) :- **O/C Bhelowguri PS** will remain in-charge of this sector. He will maintain law and order in this area with his available staff.

**SECTOR – IV** : (Bhuragaon PS area) :- **O/C Bhuragaon PS** will remain in-charge of this sector. He will maintain law and order in this area with his available staff.

(C) **ZONE – 3** : (Comprising Morigaon /Mikirbheta P.Ss area) : **Shri Nitul Ronghang, APS, Dy. SP(Border) Morigaon** will remain in-charge of this zone. He will be assisted by O/C Morigaon PS, O/C Mikirbheta PS, I/C Boribazar PP, and I/C Jaluguti PP with their available men power and resources.

# Flood Contingency Plan-2025-2026

The zone is divided into the following 2(two) sectors & 2(two) sub-sectors:

Sector – I : Morigaon PS area.

Sector - II : Mikirbheta PS area.

Sub-sector :1 : Boribazar PP area.

Sub-sector : 2 : Jaluguti PP area.

**SECTOR – I** : (Morigaon PS area) : **O/C Morigaon PS** will remain in-charge of this sector. He will maintain law and order in this area with his available staff.

**SECTOR - II** : (Mikirbheta PS area) : **O/C Mikirbheta PS** will remain in-charge of this sector. He will assisted by the following Sub-Sector Officers and men. Further the sector is sub-divided into the following sub-sectors.

**SUB-SECTOR : 1** : (Boribazar PP area) : **I/C Boribazar PP** will remain as in-charge of the Sub-Sector. He will maintain L/O in this area with his available staff.

**SUB-SECTOR : 2** : (Jaluguti PP area) : **I/C Jaluguti PP** will remain as in-charge of the Sub-sector. He will maintain L/O in this area with his available staff.

**Q.R.T.** : **R.O. Police Reserve Morigaon** will keep ready one QRT Party to meet any emergency. He will also be in co-ordination with O.C. Fire & Emergency Service Station, Morigaon so that, in case of any emergency he can send SDRF team to meet the necessity.

**FIRE & EMERGENCY SERVICE** : O.C. Fire & Emergency Service Station, Morigaon /Bhuragaon and Moirabari will keep all the boats and SDRF in full readiness during the flood. Also to keep in readiness all the fire tenders in case of any fire outbreak due to earthquake. The SDRF personnel should be briefed and alerted from now onwards. He should also keep all other fire fighting equipments in readiness after proper checking. The firemen and staff should be adequately briefed to meet any emergency.

**WIRELESS COMMUNICATION** : In the event of any natural disaster all means of communication barring wireless communication may get disrupted. **O.C. APRO Morigaon** will ensure that all the VHP stations of the district remain on air round the clock for collection and dissemination of important information /instructions.

**RELIEF CAMPS** : Usually it is seen that during flood or any other natural calamity like flood, earthquakes etc. affected people are shifted to the relief /shelter camps. The Zonal Officers and Sector Officers shall ensure guarding of the relief /shelter camps. The In-charge of the relief camp shall ensure uninterrupted communication by means of wireless sets with the HQ. In this regard, O/C APRO shall issue suitable handsets along-with operators. The Os/c & I/Cs should well in advance liaise with local Circle Officers and identify such probable locations and submit the list to HQ well in advance.

## **SUPERVISION** :

In the event of a natural disaster, the zonal officers will promptly guide his sector/ sub-sector officers according to the demand of the situation, keeping in mind the above instructions. They should remain in constant liaison with their counterparts in civil administration and departments for ensuring well coordinated action without any delay. They should move to an affected area to assist their sector/ sub-sector officer as and when situation demands.

I shall remain over all in-charge of the duty plan.

# Flood Contingency Plan-2025-2026

## APRO Zonal HQ Flood Action Plan-2025-2026

### Police wireless communication plan for upcoming flood

With view to ensure uninterrupted VHF communication across the Morigaon Dist during the time of floods by providing foolproof VHF communication in maintaining law and order and passing of information , a detail communication plan has been prepared which are as follows-



#### 1. DEOC CONTROL, MORIGAON

one no. of temporary fixed VHF station will be installed at DEOC MORIGAON with 3 (three) nos. operator with low power high band set for round the clock communication to carrying out the wireless communication and important information during the flood time with the help of District VHF CONTROL, Morigaon and HF CONTROL MRG . which is directly connected with DISASTER CONTROL GUWAHATI round the clock

#### 2. ALL PS AREA

All VHF stations of P.S under Morigaon Dist will be on air round the clock and kept alert . They will strictly maintain radio discipline and fully co- operate with district control Morigaon for ensuing smooth and uninterrupted communication and one operator is ready with low power high band VHF set for police wireless communication and quick clearance of information during the flood .

#### 3. Local repeater station

A local repeater station is already installed at district VHF control Morigaon for smooth running of wireless communication as and when required

Self Syed Sabir Ahmed , Inspector(T) APRO Zonal HQ Morigaon , will supervise the whole communication plan .

  
23/9  
Inspector (T)  
Police Wireless  
Morigaon (Asst. Insp.)

# Flood Contingency Plan-2025-2026

## DEPARTMENT OF OF SCHOOLS, MORIGAON FOR 2025-26

### **DEEO CUM DMC, MORIGAON, ASSAM.**

#### **INTRODUCTION**

Pre-disaster planning is an integral part of preparedness and leads towards a holistic disaster approach management. The District Flood Contingency Plan, 2025-26 of DEEO Morigaon District cum DM covers the planned activities to be undertaken in the year 2025-26 With Scenario for the likely occurrences of disasters based on disaster history and its forecast.

#### **MORIGAON DISTRICT AT A GLANCE**

Morigaon District is one of the smallest districts of Assam having an area of 1450.02 sq. Km. created in the year 1989 curving out erstwhile Morigaon Civil Sub-division of Nagaon district and has traditionally been the symbol of the ferocity and extent of flood in Assam. The Morigaon district is bounded by the mighty Brahmaputra River on the North, Karbi Anglong district on the South, Nagaon district on the East and Kamrup district on the West. It extends from 26° 15' N lat. to 26° 5' N lat. and 92° E log. to 95° 5' E longitude.

#### **THE OFFICE OF THE DEEO CUM DMC, MORIGAON**

The present address of the office of the DEEO cum DMC is in front of Morigaon Police Station .The Office of the DEEO cum DMC, Morigaon is the district head and mandate to ensure proper care and creation of an environment which is conducive to the all-round development of the children between the age group of 6 to 14 and physically challenged children both by providing care and protection and by giving intensified fillip to the non-government initiatives aimed at reaching out to them. The department exercises control over scheme implementation in the district.

#### **Profile of the Department:**

The Present position of staff of DMC is as follows-

DEEO cum DMC	DPE	DPO	District Programmer	FAO	Junior Engineer	Programme Associate	Cashier	Accountant	EDP	LDA	Receptionist	Gr. IV
1	1	3	1	1	3	3	0	1	2	1	1	3

Director of Elementary Education as well as MD, SSA, Assam is the Head of the Department. Next step from them is the DEEO cum DMC. Setup there by goes to Head of Educational institutions of Elementary Schools. From the Head of Schools set up has been framed towards

School Management Committees. In schools Disaster subcommittees are there to work along with.

Under the Jurisdiction of the DEEO cum DMC, here are numbers of Elementary schools and the count is as follows:

#### **NUMBER OF GOVT. /PROVINCIALIZED SCHOOLS IN MORIGAON DISTRICT**

Sl. No	Block	LP	UP	Secondary	Higher Secondary	Total
1	LAHARIGHAT	388	104	27	12	531

## Flood Contingency Plan-2025-2026

2	MAYONG	356	70	35	21	482
3	BHURBANDHA	232	60	9	23	324
4	KAPILI	50	13	11	4	78
<b>TOTAL</b>		<b>1026</b>	<b>247</b>	<b>82</b>	<b>60</b>	<b>1415</b>

### **OBJECTIVE OF THE DISASTER MANAGEMENT (FLOOD) PLAN**

The key objectives of the Departmental Disaster Management (FL) Plan are:

1. To identify the vulnerable section or group of population which require special attention during disaster.
2. To create pre-disaster awareness and capacity building of the community including the already identified vulnerable section of community to face disaster in case of any eventuality.
3. To provide physio-psychological care and protection to the community specially the children, differently abled children at different phases of disaster.
4. To develop proper resource inventory in the district and mechanism for effective use of the resources during disaster and identification of resource gap.
5. To provide effective support and resources in systematic way to the concerned in time so that the response time can be reduced.
6. To develop effective training and capacity building programme on disaster management for the stakeholders and community.
7. To take care that the regularity of various on-going schemes will not hamper during disaster.
8. To develop action plan to rehabilitate the scheme that may affect in disaster in normal situation.
9. To improve the mechanism of rescue, relief and any essential services at the time of disaster.
10. To develop mechanism for involvement of field functionaries, voluntary organizations, NGO's and community in disaster management process.
11. To prevent spreading of post disaster epidemics.

### **VULNERABILITY OF THE DEPARTMENT TO FLOOD HAZARDS**

**Flood Hazard:** Every year flood creates a great havoc in Morigaon district affecting people's welfare, mobility, wellbeing, psychosocial resilience, relationship and mental health. The vulnerability of Flood may be accessed through the following points:-

1. The vulnerable school buildings and infrastructure may damage due to flood.
2. The Children's normal routine may be disrupted.
3. The homes and school building may be damaged.
4. Accessing school may be difficult or completely stopped due to broken or washed away roads or bridges.
5. Loss of parents, siblings. Relatives, friends.
6. Dropouts of school may be increase.
7. Physical disability or major to minor injury of beneficiaries may occur.
8. Children and women may face problem in safety and security basically in shelter places.
9. Cases of missing specially women and children.
10. They may be going through psycho-social distress or trauma.
11. Food poisoning, ware borne diseases increase in contagious diseases, Snake bites may occur.
12. The other on-going schemes may affect.
13. Increase in child labour.
14. Inter village or district migration.

# Flood Contingency Plan-2025-2026

15. Increase of malnutrition.
16. Increase of crimes.
17. Livelihood of the vulnerable group of people may be lost.
18. The infant mortality and maternal mortality rate may increase due to lack of suitable delivery place as the health Centres and road connectivity may be under water.
19. Problems of referral during extreme medical emergency.
20. Difficulty in getting food staff.
21. The physically disable and old aged may be injures.
22. They will face difficulties in rescue.

## **DEPARTMENTAL TASK AND INTEGRATION OF DISASTER MANAGEMENT ASPECTS**

The main task of the DEEO cum DMC, Morigaon is to ensure proper care of the uncared, protection of the most vulnerable section of the children, and creation of an environment which is conducive to the all-round development of the children, physically challenged person both by care and protection and by giving intensified fillip to the non-government initiatives aimed at reaching out to them. The department carryout a lot of awareness meetings, trainings, reviews meetings etc. with the Head of educational Institutions as well as regular activities. The disaster management aspects can be integrated with the regular tasks in various phases of disaster.

## **POST DISASTER (FLOOD)**

**Recovery Plan (Rehabilitation and Reconstruction Plan):** School buildings and logistics, records gets affected by flood, storm. The Deputy Commissioner, Morigaon have been entrusted the authority to sanction Rehabilitation Grant for the affected beneficiaries and for repair and for restoration of damaged infrastructure. The department will submit list of affected beneficiaries or damaged infrastructure. The Deputy Commissioner and the Deputy Commissioner will approve and recommend the list in DDMA meeting for to the govt. for funding under SDRF. The concern department will prepare plan estimate as per SDRF department guideline and submit to the Rev. and DM department for necessary action.

A district level committee as well as 4 nos. Block level committees are available to face the flood situation under the district chairmanship of The District Commissioner, Morigaon.

# Flood Contingency Plan-2025-2026

## DISTRICT FISHERY DEVELOPMENT OFFICE FOR 2025-26

### FLOOD CONTINGENCY PLAN FOR THE YEAR 2025-26

#### DISASTER MANAGEMENT PLAN FOR THE YEAR 2025-26

Most of the fish production resources of Morigaon district are vulnerable to the natural hazards especially flood which are common phenomenon in the district. Out of 85 nos of GP in the district, 20 nos are severely affected by flood and 5 nos of GP are moderately affected by flood. Due to natural hazards, partially or fully damage of dykes, wide spread fish crop loss and deterioration of water quality of ponds are usual effect in fisheries sector.

To mitigate the ill effect of disaster, to reduce the risk of life and economic losses of fish farmers, a perspective plan is imperatively necessary in fisheries sector. In short, it is the remedial measure to compensate the loss and damage.

#### HAZARD AND VULNERABILITY SCENARIO

Morigaon district is very much exposed to flood. Every two or three years the district experiences a moderate to severe intensity flood. Flood had caused wide spread loss and damage of fishery resources in the past few years, as indicated in the table below,

SI No.	Year	Water area affected (Ha)	Approx Loss (Rs)
1	2006-07	37	38.85
2	2007-08	NIL	NIL
3	2008-09	NIL	NIL
4	2009-10	42	44.1
5	2010-11	NIL	NIL
6	2011-12	NIL	NIL
7	2012-13	50	52.5
8	2013-14	NIL	NIL
9	2014-15	26.67	10.0
10	2015-16	NIL	NIL
11	2016-17	NIL	NIL
12	2017-18	703.9	143.60
13	2018-19	NIL	NIL
14	2019-20	1265.00	258.06
15	2020-21	911.48	185.94
16	2022-23	266.61	74.65173
17	2023-24	NIL	NIL
18	2024-25	76.03	21.28840

#### MAIN TASKS OF THE DEPARTMENT

##### *Pre Disaster Situation*

1. For capacity building of fish farmers, disaster mitigation camp of fish farmers is to be organised in vulnerable areas during the months of May/ June of every year. Important key persons will be identified from each village to keep in touch with block level officer regarding the awareness programme in any kind of disaster. In this programme, a villager including PRI members will be invited. Relevant posters, leaflets in local language will be distributed to all persons in this programme.

## Flood Contingency Plan-2025-2026

2. One of the long term sustainable aspect of disaster management is to development of skill and capacity building at all level in vulnerable areas to make people aware about different consequences. Extensive awareness programme will be organised in flood prone areas to purchase net to surround the pond embankment so that fishes cannot escape from the pond during inundation.
3. Raising of pond embankment to high flood level is imperatively essential in flood prone areas. Most of the fish farmers dug their ponds without giving importance on height of pond embankment. So this issue is to be sensitise among the farmers.
4. Bamboo bana is also effective to protect the fishes during inundation. Farmers should be aware to keep ready with adequate quantity of bamboo bana.
5. Selective harvesting and selling of table size fishes just before the flood will minimise the loss. The technology is to be made familiar to the farmers of flood prone areas.
6. Farmers should be advised to stock adequate quantity of fish feed, so that fishes will not be kept in starvation due to interrupted road communication during flood.
7. An up to date asset register containing name of the pond owner with contact details of vulnerable areas will be prepared by field staff so that disaster forecasting message can be delivered to fish farmers within short time.

### **During Disaster Situation :-**

The following activities have to be performed:

1. On the previous day of flood, depending on the height of pond embankment, farmers will expeditiously fix bamboo bana or net with the help of bamboo poles surrounding the entire pond. Monitoring is required from pond owner so that erected net can not be damaged by crab, snails etc.
2. Farmers will be advised to raise the pond water level so as to prevent pressure of flood water from outside that may reduce the chance of damage of the embankment.
3. Farmers will be advised to transfer fishes to another pond located in flood free zone.

### **Post Disaster Situation**

1. Field staff of Fisheries Department will motivate the victimised farmers to adopt fish culture as per scientific technology by organizing awareness, field level training, demonstration programme etc at farmers door step.
2. Wide spread motivation for damaged pond preparation , liming in proper dose to prevent fish disease after flood, desilting etc will be required and such motivation will be carried out by organizing awareness, field level training, demonstration programme etc at farmers door step.
3. Repairing of pond embankments should be carried out before the rainy season and farmers will be advised accordingly.
4. Predatory and weed fishes which are entered during flood and may compete with the cultured fishes are advised to be removed and the farmers will be motivated for the same.

# Flood Contingency Plan-2025-2026

5. A through victimised list depicting the magnitude of loss will be prepared by conducting door to door survey and such list will be submitted to higher authority for compensation in cash or kind.

## **PHASE WISE DESCRIPTION OF DEPARTMENTAL RESPONSIBILITIES/ ACTIVITIES**

### **Pre Disaster Situation**

Disaster preparedness involves forecasting and taking precautionary measures prior to an imminent threat. Preparedness planning involves the response to the effect of disaster by organising the delivery of timely and effective rescue, relief and assistance. In this regard, the following measures may be taken.

Sl No	Particulars	Measures required
1	Strengthening of Control Room	A control room at district HQ will be opened with communication facilities like telephone, internet, computer, printer etc.
2	Coordination	Movement of departmental personal to affected area is highly essential. For this purpose vehicle and fuel to be kept ready.
3	Emergency stock	Emergency stock of lime, CIFAX etc will be ascertained at district HQ.

### **During Disaster Situation**

After getting warning from District Administration, information will be disseminated to all fish farmers as per the prepared asset register. Control room will be activated to function round the clock.

### **Trigger mechanism to response**

After issue of early warning, DFDO will ask all the field staff to remain present at their respective Head Quarter with necessary preparation as per standard operating procedure. A mobile **Incident response team (IRT)** will be constituted headed by one nodal officer to perform emergency support function. An Incident Response Team is hereby constituted with the following members of Fishery Department, Morigaon:

Sl no	Name	Designation	
1	Miss Shikha moni Saikia	Fisheries Development Officer	Team Leader
2	Sri Chiranjib Das	Fishery Demonstrator	Team Member
3	Sri Dulal Saikia	Fishery Demonstrator	Team Member
4	Sri Dilip Saikia	Fishery Demonstrator	Team Member

### **Role of IRT are:-**

- a. To coordinate with Directorate and District authority.
- b. To manage overall response activities in the field
- c. To activate Disaster Management Plan
- d. To prepare fishery aid plan

# Flood Contingency Plan-2025-2026

## **Reporting Procedure :-**

The report collected at field level will be compiled and will be submitted to higher authority. The first choice of sending report is through e-mail. The following regular reports are to be collected,

- a. Pre assessment of village wise vulnerable areas.
- b. Fisheries ponds affected and loss
- c. Relief measure like lime medicine etc.

## **Post Disaster Situation :-**

The following works to be initiated in post disaster situation

- a. Visit all affected areas to access loss and damage
- b. Render advice to adopt short term fish culture technique
- c. Conduct sensitization programme at affected areas.

## **Budget Requirement :-**

Budget requirement for Pre disaster Capacity Building Programme

Sl no	Name of Programme	Responsibility	Venue	Unit Cost in Rs	Total No. of Programme`	Total Cost in Rs
1	One Day training cum awareness programme at Block level	FDO	Development Block	5000	6	30,000
2	One Day training cum awareness programme at District level	DFDO	District Head Quarter	5000	1	5,000
3	One Day training cum awareness programme at village level	FDO & FD	GP office	5000	20	1,00,000
<b>TOTAL COST (A)</b>						<b>1,35,000</b>

## **Budget requirement for Relief/Rehabilitation during disaster :-**

Sl	Description	Responsibility	No. of Unit	Cost (Rs)	Total Cost (Rs)
1	Strengthening of Control Room	DFDO	1	5,000	5,000
2	Arrangement of additional vehicle & POL for mobile team	DFDO	5	2000	10,000
<b>TOTAL COST (B)</b>					<b>15,000</b>

# Flood Contingency Plan-2025-2026

## Budget requirement for Relief/Rehabilitation in Post Disaster programme

Sl no	Description	Responsibility	No of Unit	Unit cost (per Ha)	Total cost in Rs
1	Procurement of Lime and CIFAX	DFDO	20 Ha	16,00	32,000
2	Desilting and repairing of ponds	DFDO	20 Ha	18,000	3,60,000
<b>TOTAL ©</b>					<b>3,92,000</b>

GRAND TOTAL A+B+C = 5,42,000/-

Morigaon is predominantly an agrarian district where table fish and fish seed production plays a pivotal role in the socio economic life of people. The mitigation, preparedness and preventive actions are to be taken to reduce the level of damage expected from possible occurrence of flood.

## **DISTRICT AGRICULTURE OFFICE, MORIGAON**

### **Flood Preparedness Plan 2025-26**

#### **1. INTRODUCTION :-**

Morigaon is the chronically flood affected district which witnessed several waves of flood in each and every year in Morigaon District of Assam. Its intensity has increased over the years which lead to destruction of crops, human settlement, roads, bridges etc and the loss of human and animal lives. Every year the large areas of Morigaon District are inundated and considerable tracts of land are swallowed up by the erosion.

Flood Scenario Recorded in the District for last three years –

Sl. No.	Year	Nature of the Calamities	No. of Village	Farm Family affected	Area (Ha)	Remarks
1	2015-16	Flood	199	25546	1024	
2	2016-17	Flood	234	29505	10531	
3	2017-18	Flood	382	58247	28476	
4	2018-19	Flood	-	-	-	No Damage due to Flood
5	2019-20	Flood	-	-	-	
6	2020-21	Flood	328	20831	9374.47	

## Flood Contingency Plan-2025-2026

7	2021-22	Flood	97	14677	5871.19	
8	2022-23	Flood	315	11823	4729.2	
9	2023-24	Flood		411	164.4	
10	2024-25	Flood	197	7000	2800	

### 2. Objective :-

To mitigate the crop loss caused by floods a work plan is prepared to enable the department to implement before, during and after the floods for supporting small and marginal farmers of the district with the fund provision of SDRF and other Govt. Schemes.

### 3. Departmental activities :-

#### I) Pre Flood :

##### A) Preparedness Plan :

- Skill up-gradation, training programmes for field functionaries (ADOs & AEAs) and farmers organizations (FMCs).
- Creating awareness amongst farmers on hazards.
- Distribute leaflets / pamphlets for needful precaution to be taken by farmers in case of flood.

##### B) Prevention and Mitigation Plan :

- Keeping alert all field functionaries to regularly monitor in case of any flood and to promptly transmit the information to DAO for onward transmission to the District Administration and the Directorate. A duty schedule for the Control Room at DAO office is to be prepared and strictly adhered to.
- Undertaking pest monitoring surveys for any incidence of crop pest / diseases attack. A district level training programme for AEAs and farmers will be organized.
- Providing information for availing KCC and Crop Insurance policies. The KCC holders are eligible to get the benefit of insurance cover as per the guideline of KCC.
- Maintaining an early warning mechanism with the help of departmental / District Administration sources.
- Checking and updating the availability of inputs, implements, machineries etc. to meet the need in case of flood.
- Encourage adoption of flood / draught tolerant, new flood tolerance varieties of field crops.

#### II) During Flood:

##### A) Response Plan : Trigger Mechanism for response through training

Sl. No.	Farmers Training Programme on	Participants details	Nos. of Participants	Date of training	Resource Person
1	Flood and weather hazards in Agril. Development and	ADO, AEA, FMC	100	To be scheduled	RARS, AAU, Shillongani & District Officials

## Flood Contingency Plan-2025-2026

	Management				
2	Nursery Technique	FMC & Farmers	100		DAO Officials
3	Agronomic practice for raising short duration variety of different crops	FMC & Farmers	100		DAO Officials
4	Pest Monitoring Survey and Management in flood and deficit rainfall situation	FMC & Farmers	200		RARS, AAU, Shillongoni & District Officials

- Assessment for damage of crop will be done by the ADO, AEAs with the help of the Revenue Department, PRI & FMCs.
- Preparation of estimate for flood specific rescue plan.
- Technology support for early recovery.
- A Core Team of District Agricultural Office will work to recover the damage.

### III) Post Flood:

#### A. Recovery Plan :

- Provide technology support to prevent further damage and help the needy farmer to restart Agriculture.
- Provide relief inputs to assist in recovery.
- Quantity loss estimate due to occurrence of calamities by the ADO, AEAs and FMCs with the help of revenue official.
- Arrangement to compensate the loss due to flood a massive Rabi Crop Plan will be implemented amongst affected farm families in the District.
- Provide weather based cropping pattern combinations to farmer for utilizing the area under various crops in a particular point of time to keep the cropping intensity indices of the district progressing.
- Arrangement for market linkage for sale of farm produce at Government support price, wherever possible.
- Provide all information to farmer to deal with natural calamities through T&V (Training and Visit) system of extension.

#### 4. Special Measures:

Activity	Norms
1. Establishment community nursery and Sali Seedling distribution	Nursery will be prepared in flood free area by the ADOs and at the State Seed Farm, Oujari & in other flood free areas of different ADO Circles.
2. Distribution of short duration variety Paddy Seeds ( Var.- Kapili, Luit)	Each beneficiaries will be provide 2 bighas benefit @10 kg / bigha
3. Distribution of Nitrogenous Fertilizer	Each beneficiary will get benefit of 0.3 ha
4. Arrangement of Rabi Programme	As per the Guide Line

# Flood Contingency Plan-2025-2026

Govt. of Assam

## OFFICE OF THE DISTRICT AGRICULTURAL OFFICER

MORIGAON :: ASSAM (email :- [daomorigaon@gmail.com](mailto:daomorigaon@gmail.com), [daocssatmamorigaon@gmail.com](mailto:daocssatmamorigaon@gmail.com))

No: - Agri/MG/DM (Flood)/2024-25/

Date: 13/02/2025

### NOTIFICATION

As per direction of the Deputy Commissioner, Morigaon on District Level flood preparedness plan, 2025-26, the Incident response team of Agriculture Department is hereby constituted as under for Disaster Management.

SL. No.	Name of Officer	Designation	Contact No
1	Sri Ashok Sarma, DAO, Morigaon	Responsible Officer	6002553490
2	Sri. Tapan Kr. Brahma , ADA , Morigaon	Incident Commander	6003068838
4	Mehdi Arif Hussain , SDAO , Morigaon	Assisting Officer	9435502922
5	Kishore Kalita , Sr.ADO , Morigaon	Assisting Officer	7086403180
3	Md Musahid Faruque ,Sr.ADO , Morigaon	Assisting Officer	9706080533
5	Sri Padum Bora Sr.ADO , Morigaon	Assisting Officer	9101481941
6	<i>Luna Baruah ,ADO</i>	<i>Assisting Officer</i>	<i>9707463936</i>
7	<i>Kasturi Shivam ,ADO</i>	<i>Assisting Officer</i>	<i>7002250594</i>
8	<i>Supriya Bora, ADO</i>	<i>Assisting Officer</i>	<i>9706096544</i>
9	<i>Sri . Karishma Bora , ADO</i>	<i>Assisting Officer</i>	<i>7002575908</i>
10	<i>Jayshree Tamuli , ADO</i>	<i>Assisting Officer</i>	<i>9101116355</i>

The District level incident response team will be activated by the responsible officer in the event of occurrence of any major emergencies/disaster.

This will come into force with immediate effect from the date of publication of this notification

### **PUBLIC HEALTH ENGINEERING DEPARTMENT (PHED), MORIGAON**

#### **Flood Preparedness Plan 2025-2026**

#### **INTRODUCTION**

PHE department plays a key role in alleviation of problems related to drinking water and sanitation during various emergency situations. The steps generally taken up by the department during flood is relocation /rejuvenation of public source, installation of hand pumps in relief camps, disinfection of sources and distribution of chemical packets for preparation of potable water. During the post flood period besides disinfection of public sources, IEC activities are also taken up to educate the people regarding the steps to be adopted for disinfection of sources & the do's and don'ts to rule out outbreak of diseases.

# Flood Contingency Plan-2025-2026

## **INFRASTRUCTURE**

The Division has one Sub – Division which is manned by an Assistant Executive Engineer. For flood relief measure in Morigaon District, there are 74 Gaon Panchayat under Morigaon PHE Division and 11 Gaon Panchayat under Dhing PHE Division which are headed by a sectional officer of the rank of Asstt. Engineer / Junior Engineer. Each GP has a number of sectional Assistant and Khalasi, who are actively engaged to assist the Sectional in- charge for flood relief measures at the field level (list of field level officer with telephone nos. enclosed). In case of flood, the sectional officers will co- ordinate with the respective Circle officers and apprise the Executive Engineer and the AEE on a regular basis about the requirement of flood relief measures as per the ground conditions prevailing in his jurisdiction.

### **Inventory of materials which can be used for flood relief measures for this year:**

The Morigaon Public Health Engineer Division is at present in possession of the following materials which can be utilized for flood relief measures.

- (i) 1 No Tata Truck
- (ii) 6 Nos. of PVC tanks for supply of drinking water .(Capacity 1000L(2 Nos), 500L(4 Nos.)).
- (iii) 1250 KG Bleaching Powder (5 bags) in stock and 30 MT alum .
- (iv) Halazone Tablets- 448 bottle (Each bottle contain 1000 nos of capsule )
- (v) Chemical packets- Out of Stock and will be kept ready before flood.
- (vi) One truck Mounted Mobile Treatment Plant which will be subsequently utilized for

water

Packaging pouch.

- (vii) Roll for water pouch- 40 Nos. (Each roll can be use for making 5000 water pouch).
- (viii) Toilet plate- 200 Nos.
- (xi) Lime- 30 MT

### **Modalities for flood relief measures**

**Temporary water supply arrangement:-** Normally Hand Tube Wells are installed to provide safe drinking water facilities for the population sheltered in the relief camp at flood affected area. Now, this division has no any set of Hand Tube Wells currently available at store. But contractors are ready to install HTW after getting pin point from District Administration during flood.

**Disinfection-** The materials required for disinfection of water sources are Bleaching Powder, Lime, Alum and Halogen tablets. At the time of flood some packets are made by PHED with Bleaching Powder, Lime and Alum to distribute to the affected house hold to disinfect the water sources. The public water sources are disinfected by our field staff. At present, this Division has a normal stock of the aforesaid materials. If additional amount required to tackle the situation, the undersigned will inform the District Administration in time besides taking up the matter with the higher authorities to arrange for the materials on an emergency basis. During the post flood period disinfection of public sources which were submerged will be required and disinfection of such sources will be undertaken as required. Moreover IEC activities will also be taken up on a limited scale to educate the public about the modalities for disinfection of their sources and the importance of doing so to avoid outbreak of diseases.

**Sanitation -** In some cases, if the situation arises,the department also takes up the task of construction of temporary pit latrines in relief camps. However in such cases necessary funds will have to be arranged and the number and location of such temporary toilets will be provided as per list provided by the District authorities.

## Flood Contingency Plan-2025-2026

The list of our field staff with their head quarter and contact no is enclosed herewith for any emergency during flood situation

### **Pre flood preparedness and action to be taken**

i) Repairing of spot sources in probable relief camps

1.	Nos of spot sources required minor repairing=	20 Nos.	@Rs.800.00 (Each)	Rs.16000.00
2.	Nos of spot sources required major repairing=	30 Nos.	@Rs.4500.00(Each)	Rs.135000.00

### **During Flood**

#### **(ii) Requirement of materials for Procurement of Chemical for preparation of Chemical Packets**

1	Lime	300 Kg	@Rs.50.00	Rs.15000.00
2	Alum	200 Kg	@Rs.60.00	Rs.12000.00
3	Polythine Packets	50000 Nos.	@Rs.120.00	Rs.60000.00
4	Leaflets	50000 Nos.	@Rs.150.00	Rs.125000.00
5	Labour	LS	@Rs.8000.00	Rs.8000.00
6	Sundries	LS	@Rs.2000.00	Rs.2000.00
				Rs.222000.00

(iii) For distribution among flood affected people, the quantity of Chemical packets to be kept ready. 50000 Chemical Packets will be kept ready for immediate distribution after getting chemicals. Moreover water purifying Halazone tablets will be distributed for water purification in the event of flood in flood affected area.

(iv) Procurement of Hand Pumps from local market –

Hand Pumps required for temporary installation in flood relief camps (As per Annexure 1) and flood affected areas are assumed to be:

- i) Materials Considering 428 nos. hand Pumps @ Rs.5870.00/ each = Rs. 25,12,360.00
- ii) Labour Considering 428 nos. hand Pumps @ Rs.5302.00/ each = Rs. 22,69,256.00

---

Total= Rs. 47,81,616.00

v) Assessments of construction of Toilets in probable relief camps

1.	Toilets	428 Nos.	@Rs.2437.00	Rs.10,43,036.00
----	---------	----------	-------------	-----------------

D)

(i) Awareness activities

It is mandatory to disinfect the drinking water sources submerged immediately after receding of flood water. Massive awareness will be made amongst the rural people involving NGO/PRI, Local Social Network etc. to generate awareness towards purification of drinking water, sanitation facility and proper hygiene.

(ii) Permanent repairing of PWSS and Spot sources

Just after flood, the damaged caused to the PWSS and spot sources will be assessed properly and proposal for the same will be submitted to the higher authority with the approval of Civil Authority.

# Flood Contingency Plan-2025-2026

**(E) Any other**

A contingency plan is already made allotting the duties of the officers and field staff to mitigate the problem faced by the affected people and on the basis of information provided by the Civil authority.

**Action Plan for Flood Mitigation**

**Abstract of cost**

Sl. No.	Activity	Amount required
1	Pre flood preparedness and action to be taken	1,51,000.00
2	Procurement of Chemical for preparation of Chemical Packets	2,22,000.00
3	Procurement of Hand Pumps from local market	47,81,616.00
4	Assessments of construction of Toilets in probable relief camps	10,43,036.00
<b>Total=</b>		<b>61,97,652.00</b>

**LIST OF OFFICER**

Sl. No.	Name	Designation	Phone No.
1	Babul Boro	EE	9954123855
2	Ishan Khound	AEE	8822509133
3	Nishimon Konwar	AEE (TC)	6001342585

**GP WISE SECTIONAL OFFICERS**

Sl. No.	Block	GP	Reporting Officer	Phone No.
	Bhurbandha	Konwargaon	Manas Pratim Kalita (To-I)	9078802622
	Bhurbandha	Rangadaria	Sankar Kalita (To-Ii)	9101154109
	Bhurbandha	Torabori	Manas Pratim Kalita (To-I)	9078802622
	Bhurbandha	Baragabari	Sankar Kalita (To-Ii)	9101154109
	Bhurbandha	Bhurbandha	Sankar Kalita (To-Ii)	9101154109
	Bhurbandha	Baghara	Manas Pratim Kalita (To-I)	9078802622
	Bhurbandha	Dandua	Manas Pratim Kalita (To-I)	9078802622
	Bhurbandha	Dighalbori	Manas Pratim Kalita (To-I)	9078802622
	Bhurbandha	Azarbari	Manas Pratim Kalita (To-I)	9078802622
	Bhurbandha	Habi Barangabari	Dhritishruti Devi (To-Ii)	7002204701
	Bhurbandha	Mikirbheta	Sankar Kalita (To-Ii)	9101154109
	Bhurbandha	Manipur	Manas Pratim Kalita (To-I)	9078802622
	Bhurbandha	Solmari	Sankar Kalita (To-Ii)	9101154109
	Bratadraba	Silpukhuri	Partha Jyoti Nath (Je)	8761909965
	Dulong Ghat(Part)	Barchila	Partha Jyoti Nath (Je)	8761909965
	Dulong Ghat(Part)	Bhakatgaon	Partha Jyoti Nath (Je)	8761909965
	Dulong Ghat(Part)	Chabukdhara	Partha Jyoti Nath (Je)	8761909965
	Dulong Ghat(Part)	Paghali	Partha Jyoti Nath (Je)	8761909965
	Kapili (Part)	Barapujia	Dhritishruti Devi (To-Ii)	7002204701
	Kapili (Part)	Jarabori	Dhritishruti Devi (To-Ii)	7002204701
	Kapili (Part)	Barbhagia	Dhritishruti Devi (To-Ii)	7002204701
	Kapili (Part)	Charaibahi	Dhritishruti Devi (To-Ii)	7002204701
	Kapili (Part)	Manipur Tup	Dhritishruti Devi (To-Ii)	7002204701
	Kapili (Part)	Kolmowbari	Sankar Kalita (To-Ii)	9101154109

## Flood Contingency Plan-2025-2026

	Kapili (Part)	Jaluguti	Sankar Kalita (To-Ii)	9101154109
	Kapili (Part)	Mikirgaon	Sankar Kalita (To-Ii)	9101154109
	Laharighat	Bhuragaon	Jitupan Talukdar (To-I)	9365026097
	Laharighat	Niz Gerua	Jitupan Talukdar (To-I)	9365026097
	Laharighat	Pavakati	Jitupan Talukdar (To-I)	9365026097
	Laharighat	Baralimari	Jitupan Talukdar (To-I)	9365026097
	Laharighat	Bordubatoop	Jitupan Talukdar (To-I)	9365026097
	Laharighat	Balidunga	Jitupan Talukdar (To-I)	9365026097
	Laharighat	Tengaguri	Jitupan Talukdar (To-I)	9365026097
	Laharighat	Tinsukia Mohmara	Jitupan Talukdar (To-I)	9365026097
	Laharighat	Tulsibori	Jitupan Talukdar (To-I)	9365026097
	Laharighat	Amaraguri	Amarjyoti Chouhan (To-Ii)	7896865230
	Laharighat	Bowalguri	Amarjyoti Chouhan (To-Ii)	7896865230
	Laharighat	Dhupguri	Amarjyoti Chouhan (To-Ii)	7896865230
	Laharighat	Dhumkura	Amarjyoti Chouhan (To-Ii)	7896865230
	Laharighat	Jaribor	Amarjyoti Chouhan (To-Ii)	7896865230
	Laharighat	Kacharibori	Amarjyoti Chouhan (To-Ii)	7896865230
	Laharighat	Kathani	Amarjyoti Chouhan (To-Ii)	7896865230
	Laharighat	Laharighat	Amarjyoti Chouhan (To-Ii)	7896865230
	Laharighat	Laobhuruga	Amarjyoti Chouhan (To-Ii)	7896865230
	Laharighat	Raja Gadhowa	Amarjyoti Chouhan (To-Ii)	7896865230
	Laharighat	Barchalla	Amarjyoti Chouhan (To-Ii)	7896865230
	Laharighat	Haiborgaon	Jitupan Talukdar (To-I)	9365026097
	Laharighat	Kushtoli	Jitupan Talukdar (To-I)	9365026097
	Laharighat	Nagabandha	Amarjyoti Chouhan (To-Ii)	7896865230
	Laharighat	Niz Saharia	Jitupan Talukdar (To-I)	9365026097
	Mayong	Buraburi	Akash Lakra (Je)	8724801487
	Mayong	Jhargaon	Akash Lakra (Je)	8724801487
	Mayong	Kuranibori	Akash Lakra (Je)	8724801487
	Mayong	Manaha	Akash Lakra (Je)	8724801487
	Mayong	Mayong	Akash Lakra (Je)	8724801487
	Mayong	Gova	Chinmoy Jyoti Saikia (To-1)	6002393984
	Mayong	Silsang	Chinmoy Jyoti Saikia (To-1)	6002393984
	Mayong	Nelly	Chinmoy Jyoti Saikia (To-1)	6002393984
	Mayong	Burgaon	Afjalur Rahman (To-1)	8876031334
	Mayong	Deosal	Chinmoy Jyoti Saikia (To-1)	9365026097
	Mayong	Gagalmari	Afjalur Rahman (To-1)	8876031334
	Mayong	Gagalmari Ashigarh	Afjalur Rahman (To-1)	8876031334
	Mayong	Garmari	Afjalur Rahman (To-1)	8876031334
	Mayong	Ghagua	Afjalur Rahman (To-1)	8876031334
	Mayong	Jagiroad	Chinmoy Jyoti Saikia (To-1)	9435368427
	Mayong	Lehpati	Afjalur Rahman (To-1)	8876031334
	Mayong	Pabhakati	Afjalur Rahman (To-1)	8876031334
	Mayong	Ahatguri	Partha Pratim Phukan (Je)	7002556427
	Mayong	Dakhin Dharamtul	Partha Pratim Phukan (Je)	7002556427
	Mayong	Telahi	Partha Pratim Phukan (Je)	7002556427
	Mayong	Uttar Dharamtul	Partha Pratim Phukan (Je)	7002556427
	Mayong	Baghjap	Akash Lakra (Je)	9435368427
	Mayong	Boha Barjari	Akash Lakra (Je)	9435368427
	Mayong	Borpak	Akash Lakra (Je)	9435368427
	Mayong	Dungabori	Chinmoy Jyoti Saikia (To-1)	9435368427
	Mayong	Jagi Bhakatgaon	Akash Lakra (Je)	9435368427
	Mayong	Paliguri	Afjalur Rahman (To-1)	9435368427

## Flood Contingency Plan-2025-2026

### Probable relief camp data:

Sl. No.	RELIEF CAMP NAME	RELIEF CAMP CODE	REVENUE CIRCLE	Is there an adequate supply of clean drinking water available in the camp ? (Yes/ No)	Are hand washing stations available in the relief camp? (Yes/ No)	Are there separate toilet facility for men and women ? (Yes/ No)	Are there running water facilities available in toilets? ( Yes/ No)	Are waste disposal facilities available and being used appropriately (Yes/ No)
1	2	3	4	5	6	7	8	9
1	Kalikajari L.P. School	RC26003005	Mikirbheta	Yes	No	No	No	No
2	Borghuli L.P. School	RC26003006	Mikirbheta	Yes	No	No	No	No
3	DakshinKalikajari L.P. School	RC26003007	Mikirbheta	Yes	No	No	No	No
4	Kujisatra Nehru Smriti M.E. School	RC26003008	Mikirbheta	Yes	No	No	No	No
5	BilparKonpaiBordoloi HS School	RC26003009	Mikirbheta	Yes	No	No	No	No
6	KahuatiDhaniramBoruah HS School	RC26003010	Mikirbheta	Yes	Yes	Yes	Yes	No
7	Boidyobori M.E School	RC26002005	Morigaon	Yes	No	No	No	No
8	Durani L.P School	RC26002006	Morigaon	Yes	No	No	No	No
9	Patidoya L.P School	RC26002007	Morigaon	Yes	No	No	No	No
10	Khatorboli L.P School	RC26002008	Morigaon	Yes	No	No	No	No
11	Nellie College	RC26002009	Morigaon	Yes	Yes	Yes	Yes	No
12	Nellie LP School & MV School	RC26002010	Morigaon	Yes	Yes	Yes	Yes	No
13	Nellie MV & Higher Secondary	RC26002011	Morigaon	Yes	No	No	Yes	No
14	Salbagan	RC26002012	Morigaon	Yes	No	No	Yes	No
15	Nellie M.E. Girls School	RC26002013	Morigaon	Yes	No	No	Yes	No
16	Alisinga L.P School	RC26002014	Morigaon	Yes	No	No	Yes	No
17	Bakhorboli Rakh Mandir	RC26002015	Morigaon	Yes	No	No	Yes	No
18	Rupahibari LP School	RC26002016	Morigaon	Yes	No	No	Yes	No
19	Dighalbori MV School	RC26002017	Morigaon	Yes	No	No	Yes	No
20	Satanguri MV School	RC26002018	Morigaon	Yes	No	No	Yes	No
21	OuguriHigh School	RC26002019	Morigaon	Yes	No	No	Yes	No
22	BhurbandhaMV School	RC26002020	Morigaon	Yes	No	No	Yes	No

## Flood Contingency Plan-2025-2026

23	Baidyabari Higher Secondary School	RC26002021	Morigaon	Yes	Yes	Yes	Yes	No
24	Brahmabari LP School	RC26002022	Morigaon	Yes	No	No	Yes	No
25	Sukdal High School	RC26003001	Mikirbheta	Yes	No	No	Yes	No
26	Rangadariya HS School	RC26003002	Mikirbheta	Yes	Yes	Yes	Yes	No
27	Mikirbheta HS School	RC26003003	Mikirbheta	Yes	Yes	Yes	Yes	No
28	SilpukhuriAdarsha HS School	RC26003004	Mikirbheta	Yes	Yes	Yes	Yes	No
29	Shidhaguri L.P. School	RC26001011	Mayong	Yes	No	No	Yes	No
30	Patekibori L.P. School	RC26001012	Mayong	Yes	No	No	Yes	No
31	Merorhabi Embankment	RC26001013	Mayong	Yes	No	No	Yes	No
32	Shildubi L.P. School	RC26001014	Mayong	No	No	No	No	No
33	HatimuriaLp School	RC26001015	Mayong	No	No	No	No	No
34	Sildubi Bridge	RC26001016	Mayong	No	No	No	No	No
35	2 0. Murkata To MayongPwd Road	RC26001017	Mayong	No	No	No	No	No
36	DiprangSankardev H.S. School	RC26001018	Mayong	No	No	No	No	No
37	LokapriyaGopinath Bordoloi High School	RC26001019	Mayong	Yes	No	No	No	No
38	BuraburiHs School	RC26001020	Mayong	Yes	No	No	No	No
39	GarmariHs School	RC26001021	Mayong	Yes	No	No	No	No
40	Bhalukaguri Raised Platform	RC26001022	Mayong	No	No	No	No	No
41	GhaguaHs School	RC26001023	Mayong	Yes	No	No	No	No
42	BatabariHs School	RC26001024	Mayong	Yes	Yes			
43	Bhalukaguri L.P School	RC26001025	Mayong	Yes	No	No	No	No
44	BaghjapKhadi Office	RC26001026	Mayong	Yes	No	No	No	No
45	KonsingDeoraja Me School Kumarkuchi	RC26001027	Mayong	Yes	No	No	No	No
46	Khuabhuyan To Sildubi PWD Road	RC26001028	Mayong	No	No	No	No	No
47	Buraburi To Khulabhuyan PWD Road	RC26001029	Mayong	No	No	No	No	No
48	Red building near Kanphola LP School	RC26002001	Morigaon	Yes	No	No	No	No
49	Ranga Mancha	RC26002002	Morigaon	No	No	No	No	No
50	Da-Chikabori LP School	RC26002003	Morigaon	Yes	No	No	No	No
51	Boidyobori High	RC26002004	Morigaon	Yes	Yes	No	No	No

## Flood Contingency Plan-2025-2026

	School							
52	Kathani ME School	RC26005019	Laharighat	Yes	Yes	No	No	No
53	DakhinChenimari L.P. School	RC26005020	Laharighat	Yes		No	No	No
54	Sialmari High School	RC26005021	Laharighat	Yes	Yes	No	No	No
55	Moirabari College	RC26005022	Laharighat	Yes	Yes	Yes	Yes	Yes
56	Moirabari High School	RC26005023	Laharighat	Yes	Yes	Yes	Yes	Yes
57	Tatikata ME School	RC26005024	Laharighat	Yes	Yes	No	No	No
58	Tatikata LP School	RC26005025	Laharighat	Yes	Yes	No	No	No
59	Moirabari Hindi School	RC26005026	Laharighat	Yes	Yes	No	No	No
60	Rajagadhua GP office	RC26005027	Laharighat	Yes	Yes	No	No	No
61	BogoliparaPathar Boys LP School	RC26005028	Laharighat	Yes	Yes	No	No	No
62	Rajagadhua LP School	RC26005029	Laharighat	Yrs	Yes	No	No	No
63	Laharighat Junior College	RC26005030	Laharighat	Yes	Yes	Yes	Yes	No
64	Kustoli LP School	RC26005031	Laharighat	Yes	No	No	No	No
65	Madanbori Raised Platform	RC26001001	Mayong	No	No	No	No	No
66	Manaha Gaon Panchayat	RC26001002	Mayong	No	No	No	No	No
67	Jagi H.S. School, JagiBhakatgaon	RC26001003	Mayong	Yes	Yes	Yes	Yes	No
68	Doipara M.V. School	RC26001004	Mayong	Yes	Yes	Yes	Yes	No
69	Baha Borjari H.S. School	RC26001005	Mayong	Yes	Yes	Yes	Yes	No
70	SwahidSurjya Bora Secondary School	RC26001006	Mayong	Yes	Yes	Yes	Yes	No
71	Bhalukajari Embankment	RC26001007	Mayong	NO	NO	NO	NO	NO
72	10 O. Balimukh Bridge	RC26001008	Mayong	NO	NO	NO	NO	NO
73	ShagalikataBeel Embankment	RC26001009	Mayong	NO	NO	NO	NO	NO
74	Burgaon L.P. School	RC26001010	Mayong	Yes	NO	NO	NO	NO
75	Bhuragoan Hindi Lp School	RC26004026	Bhuragoan	Yes	NO	NO	NO	NO
76	AuguripamJanajati High School	RC26004027	Bhuragoan	Yes	Yes	Yes	NO	NO
77	ManiramDewan Me School	RC26004028	Bhuragoan	Yes	Yes	Yes	NO	NO
78	BanmuriMv School	RC26004029	Bhuragoan	Yes	Yes	Yes	NO	NO

## Flood Contingency Plan-2025-2026

79	TaptalaLp School	RC26004030	Bhuragaon	Yes	Yes	Yes	NO	NO
80	Rajagadhua Sr. Madrsa	RC26005001	Laharighat	Yes	Yes	Yes	NO	NO
81	Dhupguri High School	RC26005002	Laharighat	Yes	Yes	Yes	NO	NO
82	BogoliparaGaon Girls LP School	RC26005003	Laharighat	Yes	Yes	Yes	NO	NO
83	Laharighat H.S. School	RC26005004	Laharighat	Yes	Yes	Yes	NO	NO
84	Laharighat College	RC26005005	Laharighat	Yes	Yes	Yes	NO	NO
85	Kushtoli High School	RC26005006	Laharighat	Yes	Yes	Yes	NO	NO
86	Kacharibori L.P. School	RC26005007	Laharighat	Yes	Yes	Yes	NO	NO
87	Dewaguri High School	RC26005008	Laharighat	Yes	Yes	Yes	NO	NO
88	BortholDoloigaon H.S. School.	RC26005009	Laharighat	Yes	Yes	Yes	NO	NO
89	Durabandhi ME School	RC26005010	Laharighat	Yes	Yes	Yes	NO	NO
90	Buwalguri High School	RC26005011	Laharighat	Yes	Yes	Yes	NO	NO
91	Laharighat Block Community Hall	RC26005012	Laharighat	Yes	Yes	Yes	NO	NO
92	Goriabori ME School	RC26005013	Laharighat	Yes	Yes	Yes	NO	NO
93	Durabandhi High School	RC26005014	Laharighat	Yes	Yes	Yes	NO	NO
94	Sogunbari LP School	RC26005015	Laharighat	Yes	Yes	Yes	NO	NO
95	Dhupguri ME School	RC26005016	Laharighat	Yes	Yes	Yes	NO	NO
96	Bouwelguri ITI	RC26005017	Laharighat	Yes	Yes	Yes	NO	NO
97	Kathani High School	RC26005018	Laharighat	Yes	Yes	Yes	NO	NO
98	Tinsukiya High School	RC26004004	Bhuragaon	Yes	Yes	Yes	NO	NO
99	Tengaguri M.V. School	RC26004005	Bhuragaon	Yes	Yes	Yes	NO	NO
100	Balidunga High School	RC26004006	Bhuragaon	Yes	Yes	Yes	NO	NO
101	Baralimari High School	RC26004007	Bhuragaon	Yes	Yes	Yes	NO	NO
102	BhuragaonHaricharanSarkar HS School	RC26004008	Bhuragaon	Yes	Yes	Yes	NO	NO
103	Falihamari Senior Madrassa	RC26004009	Bhuragaon	Yes	Yes	Yes	NO	NO
104	Falihamari Pather Mv School	RC26004010	Bhuragaon	Yes	Yes	Yes	NO	NO
105	GaraparLp School	RC26004011	Bhuragaon	Yes	Yes	Yes	NO	NO
106	DikhaumukhLp	RC26004012	Bhuragaon	Yes	Yes	Yes	NO	NO

## Flood Contingency Plan-2025-2026

6	School							
107	Bhakuamari Pam Jb School	RC26004013	Bhuragaon	Yes	Yes	Yes	NO	NO
108	Ouguri Pam Lp School	RC26004014	Bhuragaon	Yes	Yes	Yes	NO	NO
109	AmaraguriLp School	RC26004015	Bhuragaon	Yes	Yes	Yes	NO	NO
110	JapariMv School	RC26004016	Bhuragaon	Yes	Yes	Yes	NO	NO
111	PhatikChSarkar Me School	RC26004017	Bhuragaon	Yes	Yes	Yes	NO	NO
112	SondubaLp School	RC26004018	Bhuragaon	Yes	Yes	Yes	NO	NO
113	Gerua College	RC26004019	Bhuragaon	Yes	Yes	Yes	NO	NO
114	RajaboriLp School	RC26004020	Bhuragaon	Yes	Yes	Yes	NO	NO
115	BanmuriLp School	RC26004021	Bhuragaon	Yes	Yes	Yes	NO	NO
116	NaljariLp School	RC26004022	Bhuragaon	Yes	Yes	Yes	NO	NO
117	PatraboriLp School	RC26004023	Bhuragaon	Yes	Yes	Yes	NO	NO
118	UdhalbhetiLp School	RC26004024	Bhuragaon	Yes	Yes	Yes	NO	NO
119	BhuragaonMv School	RC26004025	Bhuragaon	Yes	Yes	Yes	NO	NO
120	Roumari High School	RC26004001	Bhuragaon	Yes	Yes	Yes	NO	NO
121	NizGeruaHs	RC26004002	Bhuragaon	Yes	Yes	Yes	NO	NO
122	Bhuragaon College	RC26004003	Bhuragaon	Yes	Yes	Yes	NO	NO

# Flood Contingency Plan-2025-2026

## MORIGAON IRRIGATION DIVISION, MORIGAON

### Flood Contingency Plan for the year 2025-26

Objective	Activities on Receipt of Warning	Field Office Priorities	AEE / EE of Morigaon-Laharighat-Jagiroad Division (Irrigation)	Site in Charge / Sectional Officer : J.E. & A.E. of Morigaon-Laharighat-Jagiroad Division (Irrigation)	S.A. /Khalashi / Grade IV Staffs etc. of Morigaon-Laharighat-Jagiroad Division (Irrigation)
Monitor Flood Situation	Within the affected areas of the district/sub-division/Circle all personnel will be made available to the District Commissioner. If more personnel are required then out of station officer or those on leave may be recalled.	Continue round the clock inspection and repairs of Pumps, Generators, Motor equipment and station building.	They will notify the Site-in-Charge/Sectional Officer (A.E./J.E.) etc. to keep strict vigilance on all vulnerable locations of the section round the clock after making proper on spot field visit	He will notify the various field staffs such as S.A., Khalashi, Grade IV etc. to keep strict vigilance on all vulnerable locations of the section round the clock on rotational basis after making proper on spot field visit	They are to station themselves at site round the clock on rotation basis
Monitor and protect Irrigation infrastructure	Review and update precautionary measures and procedures and review with staff the precautions that have been taken to protect equipment and the post-flood procedures to be followed.	Clearing Inlet and outlet of Irrigation canals to ensure that waterways are unobstructed by trees or vegetation on an ongoing basis.	Any flood warning information received from the District Control room or higher authority, they will immediately share the same with the concerned Site-in-Charge/Sectional Officer such as A.E. or J.E. as well as with the President & member secretary of W.U.A. All important related telephone contact numbers to be exchanged.	Any flood warning information received from the District Control room or higher authority, he will immediately share the same with the field level staffs as well as W.U.A. All important related telephone contact numbers to be exchanged with the field staffs and WUA.	They are to monitor the flood situation constantly and report to Site in Charge accordingly
Take necessary initiative for Restore damaged infrastructure	All the vulnerable locations of the schemes are to be identified jointly with the Water User's Associations	Information formats and monitoring checklist should be used for programme monitoring and development and for reporting to Emergency Operation Centre (EOC). This is in addition to existing reporting system in the department.	During flood they will have to inform the District Commissioner/ SDO(Civil)/ C.O. about the possible flood damage	During flood he is to inform the concerned Circle Officer of the Revenue Circle, AEE and EE about the possible flood damages	They are to monitor the vulnerable points of the section and report to the Site-in-Charge/Sectional Officer accordingly
	Organize round the clock inspection and repair of :Bunds /Head Works/Barge etc and appurtenant structures Canal system Approach Road Bridges/ Culverts /Cattle Crossings Pumps Generators Motor equipment Station Building		They will have to coordinate with other allied Departments such as Water Resource Department, P & R.D. Department, Public Health Engineering Department etc. about the release of water and dissemination of warning	During flood he is to take on spot photographs of the damages along with time and date of the photographs taken and inform the AEE and EE accordingly	They are to share the flood warning, alert, if any received from Site-in-Charge/Sectional Officer or District Control room with the adjacent villagers as well as Water User's Association (WUA)

# Flood Contingency Plan-2025-2026

			After the flood the damage occurred have to be properly assessed and necessary Plan and Estimate prepared to be forwarded to the District Commissioner / SDO(C) along with necessary photographs, template etc. for taking up repair work under SDRF.	He is to mobilize the tools and plants required during flood judiciously and use them effectively	They are to carry out all the instruction issued to them by the Site-in-Charge/Sectional Officer sincerely and honestly
				After flood he is to restore the tools and plants. He is to prepare plan and estimate for repairing the damages.He is to prepare plan and estimate for repairing the damages	

## **DISTRICT SOCIAL WELFARE DEPARTMENT, MORIGAON**

### **Flood Contingency Plan 2025-26**

#### **Disaster in Morigaon**

The Morigaon district is a multi-hazard prone area. The Morigaon district being its location in the flood plains of the River Brahmaputra and its tributaries i.e. Killing, Kollong and Kapili rivers that are originated from Meghalaya. Due to heavy rainfall during the monsoon season in the upper and lower catchment areas of these rivers, the raising water level of these rivers inundate the low lying flood plains and chars of the district resulting huge economic and human lives and property losses every year.

All most all the villages located in the flood plains of the Brahmaputra and Kollong, Kapili rivers were subjected to heavy flood along with soil erosion during the year. Like flood, erosion is also a severe problem for the district.

#### **Preparedness of Flood: 2025-26**

##### **Introduction:**

The Department OF Women and Child Development, Morigaon has been implementing various schemes for the older person, disable person, orphan and destitute children, children and mothers, Women Empowerment, Beti Bachao Beti Padhao. The ICDS is one of the major programmes for improving nutrition and health status of children and mothers which is implemented by 5 (five) ICDS project Bhurbandha, Mayong, Kapili, Laharighat and Moirabari ICDS project through the total 1860 Nos. in Morigaon of functioning AWCs covering all development blocks under Morigaon District. Out of the total 1860 nos. of AWCs 546 nos. has been badly affected by flood in Laharighat, Mayong, Bhurbandha and Moirabari areas. All flood prone area of Morigaon district is identified and a few of them are visited recently. A few points regarding preparedness flood are mention below: -

#### **PRE FLOOD PREPAREDNESS**

1. A mobile unit of maternity is made to look after the Pregnant women during flood, who will be advance stage specially. The team consists of ASHA, AWW, Local expert women (Dhai), ANM and members from MSG of nearby AWC. They will move to one pregnant to another and vacillate them with all facilities within the capacity of the team such as

(a) To being the pregnant women who will be in labour or in any difficulty, to the nearest hospital by calling either (108) to a reachable place or by using any other safer mood of communication.

## Flood Contingency Plan-2025-2026

(b) Making a safe home-delivery with all hygienic stapes if institutional delivery can't be made.

(c) The team will provide all required help during labour of the pregnant women and will help in feeding the newborn and as soon as it gets birth, so that it can't lose the opportunity of gating colostrums due to flood (d) Weight of newborn will also be checked by the team as soon as it gets birth (if at home or camp)

2. Child Friendly Space is also arranged in those areas, so that children get all required facilities during the flood. The C.D.P.O. and Supervisors will help in arranging the CFS. The preparation of making the centres is already over. Different articles are donated for preparation of making the centre. The children will receive all the services provided by the ICDS services mentioned below.

(a) There will be toy, Play articles, Comics etc. in the CFS.

(b) If AWC of the locality is affected by flood, the CFS can be used a place of for pre-school as well as for SNP.

(c) There will be safe drinking water in the CFS.

(d) There will be First-Aid box in the CFS.

(e) Children can take rest in the CFS.

(f) CFS can be used for immunization of children as well as weighing them.

(h) Health check-up of children by Doctor's will be done at the centre.

3. Supplementary Nutrition Programme is going on all the ICDS Project under Morigaon District and if the flood situation arises the SNP will continue in same way during the flood but scheduled for feeding may vary. The C.D.P.O. will distribute RTE food items among children, pregnant women and Lactating mothers, with the help of Circle Supervisors, Local Gaon burha.

4. The old, orphan and destitute will be taken care by our AWWs and AWHs with the help of NGOs, Health personals in relief camp. Our AWW / Helpers will help the destitute/ orphan in shifting them to destitute/ Old age Home.

5. Voluntary organization are identified and the name of the few AWWs who may not be belong to the flood affected areas are selected for their helping hand during flood and the list of the same will be enclosed herewith.

1. Gramya Unnayan Sangstha, Vill & PO- Moirabari, Contact No- 9435010306

2. Morigaon Mahila Mehfil, Civil Hospital Road, Morigaon, Contact No- 9435164216

3. North East Child Welfare, Morigaon, Ward No: 3Morigaon, Contact No- 9085936829

4. Morigaon Zila Gramya Puthibharal Santha, Rajagaon, Morigaon, contact No- 7002161249

5. Barchala Gramya Sakharata Samity, Borchala, Morigaon, contact No-840393959

### **DURING FLOOD:**

As soon as the warning of flood is received, all C.D.P.O.s will be made alert and ask to keep frequent contact with D.S.W.O. The same will remain in constant touch with D.C. on occurrence of flood.

1. The Orphan, Old, infirm and destitute will be taken care by our AWW/Helpers, whether they are given proper accommodation or not in the relief camp

2. The Voluntary organization whose names are enclosed herewith will be informed and ask to render their services in flood affected areas.

3. The destitute will be shifted to destitute home if necessary.

4. The Severely malnourished Children will be shifted to the nearest Nutrition Rehabilitation centre.

5. The Mobile maternity unit will ensure breast feeding of new born bay within one hour of birth

6. AWWs will ensure that complementary feeding is provided up to 2 yrs of age children.

7. RTE food items will be distributed to children.

8. AWWs will ensure the Supplementary feeding as well as complementary feeding properly provided to the malnourish children.

9. Special care will be taken to Pregnant and Lactating mothers by AWW along with ASHA.

## Flood Contingency Plan-2025-2026

10. Vitamin –A solution as well as deworming medicine for children 1 yr to 5 years will be give at proper time in immunization camp during flood by AWW, ANM and ASHA.
11. The concern AWWs, ASHA and ANM will ensure intake of Iodized salt among children and women, especially the pregnant one.
12. The AWW and ASHA will help adolescent girls in keeping personal hygienic during flood by supplying required articles like Sanitary napkin with the help health personal.
13. The Voluntary organization along with AWWs will ensure that no trafficking of adolescent girls take place during flood. If any of such incidents accrue, they will report to concern police station, Circle officer, DSWO, CDPO, DCPO and Supervisors.

### **POST FLOOD:**

1. For immediate repairing of AWCs which are damage during the flood will be listed and sent to the concerned authority.
2. Homeless old person and destitute will be sent to the nearest Old age home and Destitute Home.
3. Identified malnourished children will be re assessed and sent to the NRC which are SAM category.
4. If any trafficking of children and adolescence take place during the flood, it will be informed to the DCPO, Morigaon immediately and constant contact will maintain with the same.

### **Women and Child Development Officials Responsible During Flood Time in Morigaon District**

<b>SL NO</b>	<b>NAME OF OFFICIALS</b>	<b>DESIGNATION</b>	<b>APPOINTED AS</b>	<b>CONTACT NUMBER</b>
1	Manika Barthakur	DSWO,Morigaon	Commanding Officer	9365690739
2	Sayad Nasiur Rahman	CDPO,Bhurbandha ICDS	Nodal Officer	8638960682
	Mintu Bora	S.A,Bhurbandha ICDS	Assistant	9957994042
3	Mallika Chamua	CDPO,Kapili ICDS	Incident respore team	9643779273
	Jehirul Hussain	MTS,Kapili ICDS	Assistant	6001601542
4	Jitu Deka	CDPO Laharighat ICDS	Incident response team	7002276818
	RantuThakuria	S.A,Laharighat ICDS	Assistant	7002369382
5	Nilotpala Bora	CDPO,Mayong ICDS	Incident response team	9401471580
	Prabin Nath	UDA Cum Accountant,Mayong ICDS	Assistant	8876203511
6	Bipul bora	CDPO,Moirabari ICDS	Incident response team	9435362203
	Deepjyoti Das	LDA Cum Accountant	Assistant	9401538009

## Flood Contingency Plan-2025-2026

### Information on Children /Elderly /Disable /Pregnant & Lactating /Severe Disease

#### Compile 03 Nos. of ICDS Project, Morigaon

SL. No.	District	Name of The ICDS Block	Total		Children		Elderly		Disable		Person with Sever Disease		Pregna nt Wome n	Lactating Mother
			Male	Female	Male	Female	Male	Female	Male	Female	Male	Female		
1	Morigaon	Laharighat	19201	23162	2162	2218	10730	12554	91	67	9	12	276	305
2	Morigaon	Bhurbandha	16944	17018	1433	1481	1230	1173	71	47	10	12	182	172
3	Morigaon	Mayong	72976	69021	10402	10201	4075	4029	523	356	42	31	2314	1533
Total			109121	109201	13997	13900	16035	17756	685	470	61	55	2772	2010

#### Laharighat ICDS Project,Morigaon

SL NO	NAME OF REVENUE CIRCLE	NAME OF VILLAGE	Name of the vulnerable AWC	TOTAL		CHILDREN		ELDERLY		DISABLE D		PERSO N WITH SEVER E DISEA SE		PR EG NA NT W OM EN	LAC TATI NG MOT HER S
				MALE	FEMA LE	MALE	FEMALE	MALE	FEMALE	M AL E	FEM ALE	M A L E	FE MA LE		
1	Bhuragaon	Hindujapari	5 No Hindujapari	291	313	16	26	145	157	3	0	0	1	4	3
2	Bhuragaon	Baralimari	324 No U. Pub Baralimari	205	313	14	14	145	135	3	0	0	0	4	5
3	Bhuragaon	Kherkata Pathar	416 No Kherkata Pathar	334	313	28	31	145	149	1	1	0	0	6	2
4	Bhuragaon	Rupahibil	335 No Rupahibil	213	313	27	30	145	102	1	1	0	1	4	5

## Flood Contingency Plan-2025-2026

		Kadamtala	Kadamtala												
5	Bhuragaon	Kherkata Pathar	22 No Kherkata Pathar kowartali	223	313	30	32	145	123	1	2	0	1	2	8
6	Bhuragaon	Betoni	6 No Betoni	510	313	51	45	145	234	5	2	2	1	12	5
7	Bhuragaon	Haiborgaon	265 No Haiborgaon Chapori	230	313	27	22	145	190	3	2	0	1	3	3
8	Bhuragaon	Baralimari	1No Baralimari	248	313	19	23	145	147	4	0	0	0	3	2
9	Bhuragaon	Sutirpar	2 No Sutirpar	343	313	52	37	145	135	0	0	0	0	8	13
10	Bhuragaon	Jurbil chapori	207 No Jurbil chapori	272	313	37	32	145	115	0	1	0	0	4	8
11	Bhuragaon	Kubertari	266 No Kubertari	231	313	31	29	145	154	1	3	0	0	3	3
12	Bhuragaon	Mirikamari colony	428 No Mirikamari colony	291	313	29	31	145	126	3	2	0	0	2	2
13	Bhuragaon	Haiborgaon pathar	24 No Haiborgaon pathar	326	313	34	39	145	147	4	1	0	0	2	6
14	Bhuragaon	Gariagaon	423 No Gariagaon	270	313	24	22	145	135	2	1	0	0	5	3
15	Bhuragaon	Mirikamari Chapori	364No Mirikamari Chapori	303	313	37	33	145	115	0	0	0	0	4	8
16	Bhuragaon	Mirikamari	25 No Mirikamari	297	313	22	30	145	154	0	0	0	0	1	3
17	Bhuragaon	Barunguri	25No Barunguri	231	313	20	17	145	126	0	0	0	0	1	2
18	Bhuragaon	Rupahigaon	419 No Rupahigaon	212	313	20	27	145	154	1	0	0	0	3	2
19	Bhuragaon	1 no Barpathar Garalu	1NoBarpathar Garalu	254	313	24	33	145	126	0	0	1	1	4	2
20	Bhuragaon	Baralimari	206 No Pub Baralimari	134	313	11	13	145	115	3	1	1	0	5	3
21	Bhuragaon	2 NO BORKUR	2 NO BORKUR AWC	387	313	75	79	145	236	2	1	0	0	5	6
22	Bhuragaon	2 NO BORKUR	2 NO BORKUR UTTAR PACHIM	254	313	24	31	145	203	0	0	0	0	4	7

## Flood Contingency Plan-2025-2026

			SUBURI AWC												
23	Bhuragaon	2 NO BORKUR	SEUJIA PATHAR AWC	346	313	39	48	145	274	0	0	0	0	2	6
24	Bhuragaon	BALIDUNG A	351 NO PUB BALIDUNGA FAKIRGAON AWC	439	313	57	52	145	373	0	0	0	0	1	12
25	Bhuragaon	BALIDUNG A	DAKHIN PACHIM BALIDUNGA KOLONY AWC	290	313	35	33	145	283	0	0	0	0	2	5
26	Bhuragaon	BALIDUNG A	60 NO BALIDUNGA AWC	379	313	48	52	145	119	0	0	0	0	6	7
27	Bhuragaon	BALIDUNG A	BALIDUNGA PAM 2 (61) AWC	374	313	43	44	145	201	0	0	0	0	6	8
28	Bhuragaon	KAHITOLI	KAHITOLI CHAPORI AWC	197	313	30	36	145	105	0	0	0	0	2	3
29	Bhuragaon	BHURAGAO N (PAVOKATI )	97 BHURAGAON 7	354	313	40	47	145	308	1	4	0	0	5	4
30	Dhumkura	Vill.Kathani	497 AWC	154	313	23	28	145	181	1	1	0	0	1	5
31	Dhumkura	Vill.Chenimari	Senimari Mainul Hoque suba 432	318	313	31	34	145	278	2	2	0	0	1	3
32	Dhumkura	Vill. Chenimari	83 Dhumkura	341	313	45	40	145	273	2	2	0	0	6	5
33	Dhumkura	Vill.Rowmari	85 Roumari	276	313	36	36	145	246	4	3	0	0	8	7
34	Dhumkura	Vill.Chutia gaon	235 silamari Kacharigaon AWC	189	313	30	27	145	150	4	0	0	0	2	3
35	Dhumkura	Vill.Garakiakhuti	Garakhiyakhuti AWC	153	313	21	24	145	142	1	1	0	0	3	4
36	Dhumkura	Vill.Chutia gaon	435 Bogakuri sapor	213	313	31	32	145	172	1	1	0	0	5	5
37	Dhumkura	Vill.Kathani	75 AWC no	320	313	26	43	145	299	3	1	0	0	2	4

## Flood Contingency Plan-2025-2026

			Kathani												
38	Dhumkura	Vill.Chutia gaon	75 kathani	109	313	23	23	145	88	1	0	0	2	2	3
39	Dhumkura	Vill.Chutia gaon	436 no. pasim kase mor sapor i	122	313	16	14	145	137	0	1	0	0	3	2
40	Dhumkura	Vill.Chutia gaon	233 no. AWC Nabur sapor i	154	313	15	13	145	140	3	1	0	0	6	2
41	Bhuragaon	Baruating	Baruating	247	313	27	26	145	184	0	0	0	0	3	2
42	Bhuragaon	Malahu	Malahu	320	313	46	49	145	200	0	0	0	0	6	6
43	Bhuragaon	Baruating	Baruating	281	313	55	43	145	128	0	0	0	0	5	4
44	Bhuragaon	Digholiati	Digholiati	266	313	31	32	145	198	1	0	1	0	2	4
45	Bhuragaon	Bardubatup	Bardubatup	264	313	28	21	145	109	1	2	0	0	3	3
46	Bhuragaon	Bardubatup	Bardubatup	419	313	29	23	145	142	1	3	0	0	8	4
47	Bhuragaon	Digholiati	Digholiati	264	313	30	28	145	172	3	2	0	0	4	3
48	Bhuragaon	Barukati	Barukati	262	313	29	20	145	106	0	1	0	0	6	4
49	Bhuragaon	Pavakati 108	Pavakati 108	359	313	25	31	145	123	1	0	0	0	1	0
50	Bhuragaon	Digholiati 112	Digholiati 112	280	313	27	34	145	146	0	0	0	0	4	4
51	Bhuragaon	Pavakati 325	Pavakati 325	234	313	19	18	145	191	1	0	0	0	0	2
52	Bhuragaon	Baruating (Pub kharikata 326)	Baruating (Pub kharikata 326)	191	313	38	27	145	157	0	0	0	0	2	1
53	Bhuragaon	Baruating (Pachim kharikata 327)	Baruating (Pachim kharikata 327)	315	313	34	45	145	135	0	0	0	0	3	1
54	Bhuragaon	Digholiati 111	Digholiati 111	232	313	30	40	145	149	0	2	0	0	5	6
55	Bhuragaon	Baruating(Madhya 440)	Baruating(Madhya 440)	197	313	19	11	145	102	1	1	0	0	4	1
56	Bhuragaon	Jengpori	482 Jengpori	125	313	14	13	145	108	0	0	0	0	3	2
57	Bhuragaon	Jengpori	269 Jengpori	176	313	30	13	145	148	2	3	0	1	5	2
58	Bhuragaon	Jengpori	52 Jengpori	169	313	18	12	145	137	3	0	0	0	1	2

## Flood Contingency Plan-2025-2026

59	Bhuragaon	Boramari	51 Jengpori	168	313	10	14	145	118	1	0	1	0	0	2
60	Bhuragaon	Boramari	45 Baramari kasarigaon	157	313	15	6	145	130	2	1	0	0	1	6
61	Bhuragaon	Boramari	267 Bowalguri tribel	120	313	11	10	145	113	0	0	0	0	1	4
62	Bhuragaon	Lengeribori	118 Lengeribori	149	313	10	18	145	119	1	0	0	0	2	0
63	Bhuragaon	Baruating Sapori	347 Bihubari beel sapori	263	313	42	36	145	201	0	0	0	0	5	6
64	Bhuragaon	Barunguri	268 Ghansimul Kathpara	116	313	14	9	145	105	0	0	0	0	1	1
65	Bhuragaon	Bardubatup	44Niz Chaharia	299	313	20	25	145	275	1	5	0	0	3	2
66	Bhuragaon	Jengpori	477 Niz Chaharia luit paria	112	313	12	10	145	106	0	0	0	0	3	1
67	Bhuragaon	Jengpori	47 Durabandhi	145	313	10	10	145	123	0	0	0	0	1	2
68	Bhuragaon	Barukata	50 Barukata Chaharia	210	313	21	30	145	172	0	0	0	0	1	3
69	Bhuragaon	Lengeribori	46 Bihubari Kasarigaon	228	313	24	18	145	168	0	0	0	0	5	10
70	Bhuragaon	Bhuragaon	43no.Mohmari pathar (B)	368	313	41	46	145	196	7	3	0	0	7	6
71	Laharighat	Bagalipara	273 no Pachim Bagalipara	325	313	38	48	145	256	3	4	3	2	10	5
72	Laharighat	Bagalipara	130 no Bagalipara no 2	584	313	79	85	145	453	2	2	0	0	10	12
73	Laharighat	Jatiabori Reserve	341 no Jatiabori Reserve	239	313	23	30	145	146	0	0	0	0	5	2
74	Laharighat	Rajagadhua	476 no Pub Dakhin Rajagadhua	330	313	22	35	145	191	0	3	0	1	4	3
TOTAL=				19201	23162	2162	2218	10730	12554	91	67	9	12	276	305

## Flood Contingency Plan-2025-2026

### Mayong ICDS Project, Morigaon

SL. No.	Name of Revenue Circle	Name of Village	Name of the Vulnerable AWC	Total		Children		Elderly		Disable		Person with Sever Disease		Pregnant Women	Lactating Mother
				Male	Female	Male	Female	Male	Female	Male	Female	Male	Female		
1	Mayong	Bangthaigaon	Bangthaigaon	239	235	34	24	102	110	3	3	0	0	14	9
2	Mayong	Hatiamukh Pathar	Hatiamukh Pathar	150	180	30	20	70	60	7	2	0	0	14	2
3	Mayong	Thakurduba	Thakurduba	312	165	40	20	13	24	6	1	0	1	12	2
4	Mayong	Udmari	Udmari	206	220	20	20	13	26	5	2	0	0	13	2
5	Mayong	Dayang	Dayang	1013	814	300	250	13	16	16	10	2	1	17	8
6	Mayong	Natun Bangalbori	Natun Bangalbori	509	552	51	57	50	49	0	1	0	0	17	9
7	Mayong	Chenimari	Chenimari	264	204	17	16	13	11	0	0	1	0	15	3
8	Mayong	Kakarjala	Kakarjala	281	252	24	23	20	25	2	0	1	0	13	9
9	Mayong	Jagi Gaon	Gohainchaki, Jagi Govali	201	194	22	16	11	18	3	1	1	0	12	6
10	Mayong	Barkuloi	Rajakuchi AWC	194	190	21	18	24	17	0	0	0	0	3	4
11	Mayong	Sankarpur	Sankarpur	185	205	25	15	18	12	0	0	0	0	5	2
12	Mayong	Nabahatia	Nabahatia AWC	304	281	29	23	24	19	0	0	0	0	2	3
13	Mayong	Borjari No. 1	Khanajan Borjari AWC	149	134	21	19	18	16	0	0	0	0	5	7
14	Mayong	Diprang	Diprang	245	225	36	25	10	15	4	5	0	0	5	2
15	Mayong	Thengbhanga	Thengbhanga, Thengbhanga ward no 4, Hatigarh Thengbhanga	586	598	75	68	30	39	6	5	0	0	6	6
16	Mayong	Kamarpur	Kamarpur AWC	246	265	26	25	17	17	0	0	0	0	12	7
17	Mayong	Dhankhunda	Dhankhunda	167	150	16	18	9	8	7	2	0	0	5	2

## Flood Contingency Plan-2025-2026

			AWC												
18	Mayong	Hariabori	Hariabori	247	237	15	22	21	24	0	0	0	0	3	2
19	Mayong	Kathalguri	kothaguri	231	205	24	12	5	8	0	0	0	0	7	4
20	Mayong	Bilimara	bilimara awc	942	1458	209	242	102	91	5	1	0	0	49	36
21	Mayong	Jhargaon	Jhargaon	1749	1714	159	149	93	121	3	0	1	1	24	26
22	Mayong	Kaurhagi	kaurhagi pub and pachim kaur hagi	302	337	26	32	18	22	5	3	0	0	6	6
23	Mayong	Lecharipar Pam	lecharabori parpam	514	541	34	44	25	28	10	8	0	0	5	6
24	Mayong	Karsuabori	korsuwabori atigaon and korsuwabori ward no 3	561	570	57	70	28	37	0	0	0	0	9	10
25	Mayong	Barahampur	madhya barampur	137	136	9	12	13	17	0	0	0	0	2	0
26	Mayong	Hariapar	hariapar hizalguri and hariapar panigaon	942	950	87	76	105	115	7	5	0	1	19	16
27	Mayong	Buraburi	Buraburi	107	108	6	15	6	7	0	9	0	0	10	3
28	Mayong	Kusumpur	Kusumpur	754	260	18	17	0	4	4	1	0	0	11	6
29	Mayong	Pachim Kusumpur	Pachim Kusumpur	363	304	34	26	4	3	6	5	0	0	4	6
30	Mayong	Khalani	Khalani . Dakhin Kholoni w. no. 8.(Awc). Pachim Kholoni(Awc)	265	254	39	29	3	5	4	1	0	0	3	5
31	Mayong	Bohadoloni Dakhinpar	Bohadoloni Dakhinpar	250	270	8	12	0	0	0	0	0	0	12	3

## Flood Contingency Plan-2025-2026

32	Mayong	Bahadoloni	Bahadoloni	148	168	5	5	0	0	3	1	0	0	6	2
33	Mayong	Garumaradoloni	Garumaradoloni	145	145	10	13	8	7	4	0	0	0	15	2
34	Mayong	Karchuabori	Karchuabori	271	225	18	18	15	12	4	1	0	0	13	4
35	Mayong	Simalutala	Simalutala	352	326	17	23	47	28	9	2	0	0	15	7
36	Mayong	Talukdarbasti	Talukdarbasti	174	181	15	7	20	18	2	1	0	0	12	3
37	Mayong	Nakara Habi	Nakara Habi	306	307	25	29	17	30	8	2	0	0	6	9
38	Mayong	Khulabhuyan No.1	Khulabhuyan No.1	1529	1348	209	242	102	91	5	1	1	1	49	56
39	Mayong	No. 2 Khulabhuyan	No. 2 Khulabhuyan	1549	1414	159	149	93	121	3	0	0	0	24	26
40	Mayong	Khulabhuyan	Khulabhuyan	482	443	25	30	28	20	3	0	0	0	19	3
41	Mayong	Khulabhuyan Pub	Khulabhuyan Pub	414	411	35	51	39	50	4	3	0	0	11	4
42	Mayong	Kholoni Beel	Pachim Kholoni beelpar	514	541	34	44	25	28	10	8	0	0	15	6
43	Mayong	Garumara Doloni	Garumara Doloni East	561	570	57	70	28	37	0	0	0	0	19	10
44	Mayong	Raja Mayong	1 No. Murkata	107	108	7	15	6	7	0	9	0	0	10	2
45	Mayong	Katahguri	Katahguri L.P., Katahguri 2No. Kalimandir	132	188	11	13	11	18	0	0	0	0	12	3
46	Mayong	Teteliguri	Teteliguri, Teteliguri L.P.	113	111	12	9	6	13	0	0	0	0	13	5
47	Mayong	Bonmuri	Bonmuri	872	280	18	17	0	4	4	1	0	0	12	2
48	Mayong	1. No.	1. No. Burgaon	363	304	34	26	4	3	6	5	0	0	14	6

## Flood Contingency Plan-2025-2026

		Burgaon													
49	Mayong	Garakhia Dhap	Garakhia Dhap	155	141	15	14	3	2	6	2	0	0	11	2
50	Mayong	2. No. Burgaon	2. No. Burgaon	265	254	39	29	3	5	4	1	0	0	13	5
51	Mayong	Lecharibori	Lecharibori Chakpara, 2. Lecharibori Uttar Pachim	431	521	9	12	0	0	0	0	0	0	11	3
52	Mayong	Baramari Pam	Narguli Bilpar	245	213	6	5	0	0	3	1	1	0	10	4
53	Mayong	Hatibhangi	Hatibhangi	340	308	29	31	12	18	0	0	0	0	14	3
54	Mayong	Ashighar	Pachim Gagolmari Ashigarh	152	186	11	21	17	18	0	0	0	0	10	3
55	Mayong	Patekibori	Patekibori	220	205	25	15	18	12	0	0	0	0	15	2
56	Mayong	Sidhaguri	Sidhaguri	646	613	78	58	29	28/	6	4	0	0	11	12
57	Mayong	Morisuti Tup	Morisuti Tup	454	504	51	31	21	27	6	6	1	0	4	13
58	Mayong	Morisutipum	Morisutipum	515	558	58	53	24	24	2	0	0	1	7	15
59	Mayong	Khandakhaiti	Lehpatti Sandakhaiti, ,2. Sandakhaiti	252	198	27	26	11	9	0	0	1	0	14	2
60	Mayong	Faliamari	1 No.Faliamari, 2 No. Falmari	245	225	36	25	10	15	4	5	0	0	15	2
61	Mayong	Pabhakati	Pabhakati Kacharijan	681	650	75	68	30	39	5	5	0	0	16	6
62	Mayong	Garubandha	Garubandha	246	265	26	25	17	17	0	0	0	0	11	3

## Flood Contingency Plan-2025-2026

63	Mayong	Parariguri	Parariguri	147	156	18	20	9	5	2	0	0	0	11	5
64	Mayong	Baramari	Baramari Reserve Chuburi	247	237	15	22	21	24	0	0	0	0	9	4
65	Mayong	Kariguri	Kariguri	1386	864	611	616	97	91	8	8	0	2	14	23
66	Mayong	Gagalmari	1. Gagolmari Sibir, 2. Mathkhula No-1	1323	1360	171	171	32	26	1	1	3	1	36	36
67	Mayong	1.No. Gagalmari	Bhuyanabosti	1187	1134	182	164	28	33	2	2	1	2	26	33
68	Mayong	Merar Habi	Merar Habi	845	821	125	122	36	21	8	9	0	0	17	23
69	Mayong	Khatobori	Khatobori	753	723	74	78	46	41	10	4	0	0	14	17
70	Mayong	Gagalmari Ashighar	Gagalmari Ashighar	1041	1017	134	126	52	53	11	8	1	0	27	31
71	Mayong	1. No.Gagalmari	1. No.Gagalmari	484	471	62	62	11	13	3	2	0	0	14	8
72	Mayong	Kasarigaon	Kasarigaon	861	846	101	118	34	38	12	10	0	0	17	25
73	Mayong	Borkurani	Borkurani	656	637	97	77	19	12	2	3	0	0	12	21
74	Mayong	Nandinibori	Karmari Nandini	1254	1254	194	176	61	54	10	2	1	1	34	16
75	Mayong	Karatipam	Korotipam	223	225	20	17	9	11	2	2	0	0	14	4
76	Mayong	Goroimari	Goroimari	247	237	15	22	21	24	0	0	0	0	12	2
77	Mayong	Chotogarjan	Chutagaon	754	689	100	118	63	48	3	1	1	0	29	26
78	Mayong	Garjan	Pachim Gorajan	586	464	611	616	97	91	8	8	0	0	14	11
79	Mayong	Bamunjari	Bamunjari	1354	1256	171	171	32	26	1	1	1	0	36	36
80	Mayong	Balimukh P.G.R.	10 No.Balimukh	1125	1056	182	164	28	33	2	2	0	2	26	33

## Flood Contingency Plan-2025-2026

81	Mayong	Sukatiputa	Sukutiputa	145	145	10	13	8	7	2	0	0	0	5	2
82	Mayong	Sukati Puta Habi	Sukutiputa Habi	271	225	18	18	15	12	3	1	0	0	23	4
83	Mayong	Katahari Gaon	Katahari	369	348	17	23	47	28	8	2	1	0	15	7
84	Mayong	Kasarijan	Kacharijan	340	308	29	31	12	18	0	0	0	0	14	3
85	Mayong	Kapoujari	Pub Kapoujari, Pachim Kapoujari	208	190	21	18	24	17	0	0	0	0	13	4
86	Mayong	Belorbori	Belbori Muslimgaon	304	281	29	23	24	19	0	0	0	1	12	3
87	Mayong	Bahakajari	Bahakajari	158	144	15	8	7	9	0	0	0	0	12	3
88	Mayong	Bagharaon	Bagharaon	646	613	78	58	29	28	5	4	0	1	11	12
89	Mayong	Niz Gharua	Niz Gharua	454	504	51	31	21	27	5	6	0	1	14	13
90	Mayong	Pani Kauri	Pani Kauri	287	234	182	164	28	33	2	2	0	1	26	33
91	Mayong	Uttar Dekasung	Uttar Dekasung	845	821	125	122	36	21	8	9	0	0	17	23
92	Mayong	Chapar Dalani	Chapar Dalani	753	723	74	78	46	41	10	4	0	0	14	17
93	Mayong	Sarubori No 35	Sarubori No 35	1021	956	134	126	52	53	11	8	2	1	27	31
94	Mayong	Udahin Bori No. 1	Udahin Bori No. 1	248	238	25	19	9	7	2	1	0	0	6	5
95	Morigaon	Barigaon	Barigaon	695	674	76	88	25	23	11	5	0	0	16	14
96	Morigaon	Dalbari -1	Dalbari -1	348	333	49	50	24	27	6	2	0	0	10	11
97	Morigaon	Dalbari -2	Dalbari -2	861	846	101	118	34	38	12	10	0	0	17	25
98	Morigaon	Morakolong	Morakolong	656	637	97	77	19	12	2	3	1	0	12	21
99	Morigaon	Tengaguri	Tengaguri	328	312	48	51	13	17	3	4	1	0	10	9

## Flood Contingency Plan-2025-2026

100	Morigaon	Damal	Damal	1374	1356	194	176	61	54	10	2	1	1	34	16
101	Morigaon	Meruagaon	Meruagaon	245	225	36	25	10	15	3	5	0	0	15	2
102	Morigaon	Gunamara No. 2	Gunamara No. 2	681	650	75	68	30	39	5	5	0	0	16	6
103	Morigaon	Kalbari	Kalbari	246	265	26	25	17	17	0	0	0	0	11	2
104	Morigaon	Silsaku	Silsaku	167	150	16	18	9	8	6	2	0	1	15	2
105	Morigaon	Telahi Apakarbi	Telahi Apakarbi	247	237	15	22	21	24	0	0	0	0	10	2
106	Morigaon	Dekagaon	Dekagaon	231	205	24	12	5	8	0	0	0	0	17	4
107	Morigaon	Janpar - 1	Janpar - 1	859	804	100	118	63	48	3	1	1	0	29	26
108	Morigaon	Pub-Janpar	Pub-Janpar	386	264	611	616	97	91	8	8	0	0	23	23
109	Morigaon	Janpar No.2	Janpar No.2	1232	1120	171	171	32	26	1	1	1	0	36	36
110	Morigaon	Janpar St.	Janpar St.	1187	1134	182	164	28	33	2	2	1	2	26	33
111	Morigaon	Rupaibori	Rupaibori	845	821	125	122	36	21	8	9	0	0	17	23
112	Morigaon	Rupaibori Karbigaon	Rupaibori Karbigaon	1242	984	2	5	0	0	2	1	1	1	10	3
113	Morigaon	Sidhabari	Sidhabari	145	145	10	13	8	7	2	0	0	0	15	2
114	Morigaon	Morikolong	Morikolong	271	225	18	18	15	12	3	1	0	0	13	4
115	Morigaon	Rupaibari	Rupaibari	369	348	17	23	47	28	8	2	1	0	15	7
116	Morigaon	Thekera	Thekera	340	308	29	31	12	18	0	0	0	0	14	3
117	Morigaon	Thekeraguri Majgaon	Thekeraguri Majgaon	152	186	11	21	17	18	0	0	0	0	10	3
118	Morigaon	Pub Balipathar	Pub Balipathar	208	190	21	18	24	17	0	0	0	0	3	4
119	Morigaon	Balipathar	Balipathar	220	205	25	15	18	12	0	0	0	0	15	2
120	Morigaon	Thekeraguri - 2	Thekeraguri - 2	304	281	29	23	24	19	0	0	1	0	12	3
121	Morigaon	Thekeraguri Vet.	Thekeraguri Vet.	149	134	21	19	18	16	0	0	1	0	15	7
122	Morigaon	Ahatguri	Ahatguri	158	144	15	8	7	9	0	0	0	1	12	0

## Flood Contingency Plan-2025-2026

123	Morigaon	Lukakuchi	Lukakuchi	454	504	51	31	21	27	5	6	0	0	14	13
124	Morigaon	Bihubari	Bihubari	515	558	58	53	24	24	1	0	1	0	17	15
125	Morigaon	Mantabari	Mantabori	147	156	18	20	9	5	1	0	0	0	12	4
126	Morigaon	Telahi Bhatgaon	Telahi Bhatgaon	859	804	100	118	63	48	3	1	0	0	29	26
127	Morigaon	Naramari No.1	Naramari No.1	386	264	611	616	97	91	8	8	0	0	18	19
128	Morigaon	Patrabari	Patrabari	202	360	171	171	32	26	1	1	0	0	36	36
129	Morigaon	Bangaldhara	Bangaldhara	1187	1134	182	164	28	33	2	2	1	1	26	33
130	Morigaon	Durula Dubi	Durulabori	845	821	125	122	36	21	8	9	0	0	17	23
131	Morigaon	Hatkhula	Hatkhula	1243	1154	2	5	0	0	2	1	2	1	10	3
132	Morigaon	Dakhin Dharamtul	1. Pub Dharamtol Bishnu Mandir, 2 No. Dharamtol	145	145	10	13	8	7	2	0	0	0	15	2
133	Morigaon	Alisinga	1 No. Alisinga	271	225	18	18	15	12	3	1	1	0	13	4
134	Morigaon	Silbheta	Silbheta L.P. School	369	348	17	23	47	28	8	2	0	0	15	7
135	Mayong	Muladhari	Muladhari	340	308	29	31	12	18	0	0	1	0	14	3
136	Mayong	Matiparbat	1 No. Matiparbat	152	186	11	21	17	18	0	0	0	0	10	3
137	Mayong	Barbari	Barbari	208	190	21	18	24	17	0	0	0	0	13	4
138	Mayong	Bhalukaguri	Bhalukaguri	220	205	25	15	18	12	0	0	0	0	15	2
139	Mayong	Dapunibari	Dapunibari	304	281	29	23	24	19	0	0	1	2	12	3
140	Mayong	Barkhal	barkhal	237	242	18	18	7	17	3	3	0	0	21	6
141	Mayong	Palahguri	palhguri	198	198	9	21	24	26	4	2	0	0	14	5

## Flood Contingency Plan-2025-2026

142	Mayong	Dahali Makaria	dahali,	480	444	25	30	28	20	2	0	0	1	9	3
143	Mayong	Banpara Darapani	silchang	414	411	35	51	39	50	3	3	0	0	11	4
144	Mayong	Nizkhula	nizkhula	302	337	26	32	18	22	4	3	2	0	6	6
145	Mayong	Kalbari (Silsang)	kalbari	514	541	34	44	25	28	9	8	1	0	5	6
146	Mayong	Barjalah	basundhary borjalah,basundhary jalah no2 .basundhary	561	570	57	70	28	37	0	0	0	0	9	10
147	Mayong	Bhugduba Habi	bhugduba habi	131	139	10	14	10	15	0	0	0	0	41	1
148	Mayong	Deusal	Deusal	942	950	87	76	105	115	6	5	0	0	19	16
149	Mayong	Bihita	Bihita	107	108	8	7	8	9	0	9	1	0	8	5
150	Mayong	Bamungaon	Bamungaon-1, Bamungaon-2, Bamungaon Amlighat	132	188	11	13	11	18	0	0	0	1	21	4
151	Mayong	Kuthari Bagisha	Kuthari	363	304	34	26	4	3	5	5	0	0	41	6
152	Mayong	Garan Kushi	Gaurang Kushi	265	254	39	29	3	5	3	1	0	0	31	5
153	Mayong	Gaonalia	Purani Garia	321	213	8	12	0	0	0	0	0	0	12	12
<b>Total</b>				<b>72976</b>	<b>69021</b>	<b>10402</b>	<b>10201</b>	<b>4075</b>	<b>4029</b>	<b>523</b>	<b>356</b>	<b>42</b>	<b>31</b>	<b>2314</b>	<b>1533</b>

## Flood Contingency Plan-2025-2026

### Bhurbandha ICDS Project, Morigaon

Sl. No	NAME OF REVENUE CIRCLE	NAME OF VILLAGE	Number of AWC in the village and Name of Vulnerable AWC with No.	TOTAL		CHILDREN		ELDERLY		DISABLED		PERSON WITH SEVERE DISEASE		PREGNANT WOMEN	LACTATING MOTHERS
				MAL E	FEMA LE	M AL E	FE MA LE	MAL E	FEMA LE	MA LE	FEM ALE	MALE	FEMALE		
1	Morigaon	Kekurabori	1 No. Kekurabari, No-294	201	187	15	21	20	17	2	3	NO	no	0	1
2	Morigaon	Pachim dalbari	238 No. Pachim dalbari	244	246	16	14	20	22	1	1	NO	no	2	3
3	Morigaon	Dalbari	237 No. Dalbari	273	274	18	18	15	18	1	1	NO	no	3	3
4	Morigaon	New borigaon	239 No. New borigaon	187	191	10	15	21	19	2	3	NO	no	1	1
5	Morigaon	Uttar borigaon	282 No. Uttar borigaon	194	210	16	14	30	28	3	3	NO	no	0	1
6	Morigaon	Uttar dalbari	298 No. Uttar dalbari	240	150	15	9	27	20	2	3	NO	no	3	2
7	Morigaon	Pub sunarigaon	293 No. Pub sunarigaon	223	241	17	19	19	14	1	2	NO	o	2	2
8	Morigaon	Solmari	235 No. Solmari	342	333	22	24	23	19	8	2	NO	no	5	3
9	Morigaon	Solmari mikirgaon	296 No. Solmari mikirgaon	308	307	28	26	11	24	1	2	NO	no	3	5
10	Morigaon	Mikirgaon	234 No. Mikirgaon	251	260	15	19	20	22	3	3	NO	no	5	3
11	Morigaon	Solmarimikirgaonpub	292 No. Solmari mikirgaon pub	310	311	33	25	10	16	1	2	NO	no	5	3
12	Morigaon	2no solmari madhya	2no solmari madhya	353	313	17	26	21	19	1	1	NO	no	3	2
13	Morigaon	1no solmari	good condition	435	405	27	28	26	21	2	1	NO	no	4	3
14	Morigaon	2no solmari	1 under const.	263	259	20	17	22	19	2	1	NO	no	4	2
15	Morigaon	Halasimalu	240 No. Halasimalu	870	955	60	72	47	48	8	2	NO	no	12	8
16	Morigaon	Lukakuchinat uachuke	295 No. Lukakuchi Natuachuke	201	199	10	20	21	6	4	2	NO	1	1	2
17	Morigaon	Lukakuchi	236 No. Lukakuchi	178	182	14	8	23	14	1	1	NO	1	2	2
18	Mikirbheta	Mikirbheta	2 Nos, 65 No.	140	138	15	13	10	16	No	No	NO	no	1	2

## Flood Contingency Plan-2025-2026

		Ahomgaon	Mikirbheta Azad												
19	Mikirbheta	Mikirbheta Kochsgaon	Mikirbheta Kochgaon	141	147	12	16	5	7	No	No	NO	no	2	1
20	Mikirbheta	Mikirbheta Pachim	196 No. Mikirbheta Pachim	228	211	19	17	10	13	No	1	NO	no	7	2
21	Mikirbheta	Mikirbheta kasu gaon	Mikirbheta kasu gaon	210	152	10	13	13	12	2	2	NO	no	1	1
22	Morigaon	Rupohibori	10 No. Rupohibori	151	232	21	5	22	25	no	No	NO	no	1	2
23	Morigaon	Rupohibori	306 No. Rupohibori	286	268	25	30	26	23	no	No	1	no	0	4
24	Morigaon	Parajari	good condition	509	555	48	51	53	47	no	1	NO	no	9	5
25	Morigaon	Hugoltoli	115 No. Hugoltoli	284	280	21	28	18	24	1	No	NO	no	3	2
26	Morigaon	Hugoltoli	220 No. Hugoltoli	231	234	24	24	19	21	no	No	NO	no	2	5
27	Morigaon	Pub Digholbori	489 No. Pub Dighalbori	166	162	10	17	13	8	no	No	NO	no	5	2
28	Morigaon	Digholbori suburi	499 No. Dighalbori Suburi	155	188	12	14	17	19	no	No	NO	no	3	1
29	Morigaon	Kahikuchi	493 No. Kahikuchi	209	192	19	18	20	17	no	No	NO	no	1	2
30	Morigaon	Brahmabori	117 No. Brahmabori	219	207	24	15	16	14	no	No	NO	no	3	1
31	Morigaon	Dumbaha	488 No. Dumbaha	277	289	29	24	17	15	no	No	NO	no	3	3
32	Morigaon	Udari	120 No. Udari	445	476	37	36	35	28	no	No	NO	no	5	6
33	Morigaon	Bakharbori	3nos. AWC, 221 No. Bakharbori	601	581	36	33	44	41	3	1	NO	no	6	5
34	Morigaon	Na Bakharbori	2 Nos. Na-Baharbori, 119 No. Na Bakharbori	429	414	33	24	36	33	no	no	NO	no	4	4
35	Morigaon	Bowalguri	173 No. Bowalguri	184	181	16	16	9	17	no	no	NO	no	1	2
36	Morigaon	Kanfala	226 No. Kanfala	592	553	47	44	46	40	no	no	NO	no	6	4
37	Morigaon	Kaliajari	114 No. Kaliajari	211	204	17	17	11	12	no	no	NO	no	0	2
38	Morigaon	Gaikotabori	487 Gaikotabori	213	201	16	19	15	19	no	no	NO	no	1	0
39	Morigaon	Bhatkhowabori	491 Bhatkuwabori	198	182	16	13	10	7	no	no	NO	no	2	1

## Flood Contingency Plan-2025-2026

40	Morigaon	Bharaltup	370 Bharaltup	271	241	22	21	19	16	no	no	NO	no	3	3
41	Morigaon	Bhangamur	111 No. Bhangamur	112	117	11	10	9	12	Nil	Nil	NO	Nil	0	2
42	Morigaon	Patkumoi	206 No. Patkumoi	271	226	21	16	40	26	1	Nil	1	1	4	2
43	Mayong	Pachim Chikabori	176 No. Pachim Chikabori	220	203	18	17	22	23	4	4	1	1	3	3
44	Morigaon	Dakhin Chikabori	498 No. Dakhin Chikabori	106	105	9	14	11	13	0	2	NIL	Nil	0	1
45	Mayong	Chikabori Tribel	373 No. Chikabori Tribel	144	147	8	9	12	22	Nil	1	NIL	1	3	1
46	Morigaon	Dhekifala	487 No. Dhekifala	272	281	16	16	8	7	Nil	Nil	NIL	1	2	3
47	Morigaon	Da Chikabori	175 No. Da Chikabori	144	166	11	14	10	11	2	Nil	1	1	2	2
48	Mayong	Sukutiputa	371 No. Sukutiputa	265	251	24	21	17	11	3	Nil	NIL	1	3	3
49	Morigaon	Mela atl Chamkota	496 No. Mela atl Chamkota	147	147	12	14	8	5	2	Nil	NIL	Nil	1	1
50	Morigaon	Chamkota nigam	485 No. Chamkota nigam	68	62	4	6	6	6	4	Nil	NIL	Nil	0	2
51	Morigaon	Dhekifala	487 Dekifala	98	105	15	7	5	11	Nil	Nil	NIL	Nil	1	2
52	Bhurbandha	Khandajan	1, Khandajan, Poor	250	282	29	25	16	9	0	0	0	0	2	3
53	Bhurbandha	Basanaghat	1 Basnaghat, Poor,150	281	301	16	21	20	16	3	1	0	0	3	4
54	Bhurbandha	Newlabori	Newolabori, Poor	301	403	15	25	10	8	0	0	0	0	3	5
55	Bhurbandha	Malputa	422, Malputa, already repaqired	172	181	14	16	15	14	0	0	0	0	3	3
56	Mikirbhata	Bagariguri	20 No. Bagaribari	148	231	10	16	17	17	nill	Nill	NILL	Nill	2	2
57	Mikirbhata	Borhulung	70 No. Borhulung	283	276	21	22	16	11	Nill	Nill	NILL	Nill	3	1
58	Mikirbhata	Bormonipur	118 No. Bormanipur	278	284	26	36	13	15	Nill	Nill	NILL	Nill	1	1
59	Mikirbhata	Silpukhuri A	85 No. Silpukhuri	351	298	20	26	15	17	Nill	Nill	NILL	Nill	2	2
60	Mikirbhata	Silpukhuri B	86 No. Silpukhuri	222	203	41	43	11	16	Nill	Nill	2	1	5	2
61	Mikirbhata	Silpukhuri c	87 No. Silpukhuri	209	187	39	30	11	13	Nill	Nill	NILL	Nill	2	2
62	Mikirbhata	Behuguri	79 No. Behaguri	252	239	25	27	16	15	Nill	Nill	NILL	Nill	1	5

## Flood Contingency Plan-2025-2026

63	Mikirbhata	Dakhin silpukhuri	367 No. Dakhin Silpukhuri	341	302	59	59	13	17	Nil	Nil	3	1	4	7
64	Mikirbhata	Kusumbori	80 No. Kusumbori	171	181	30	53	13	14	Nil	Nil	1	2	2	3
65	Silpukhuri-A	Khalapia	Awwc-3, Pachim Khalapia	202	278	33	34	17	10	0	0	0	0	4	3
66	Silpukhuri-A	Paraliguri drain chuburi	private building	213	251	24	21	19	14	3	1	0	0	2	1
				<b>16944</b>	<b>17018</b>	<b>1433</b>	<b>1481</b>	<b>1230</b>	<b>1173</b>	<b>71</b>	<b>47</b>	<b>10</b>	<b>12</b>	<b>182</b>	<b>172</b>

# Flood Contingency Plan-2025-2026

## DIST. A. H. & VETY. OFFICE FLOOD PREPAREDNESS FOR 2025-26

GOVT. OF ASSAM  
OFFICE OF THE DISTRICT A.H & VETERINARY OFFICER  
MORIGAON: ASSAM  
E-mail: [ahvmorigaon@gmail.com](mailto:ahvmorigaon@gmail.com)

### Action Taken Report for probable flood, 2025-2026 by A.H. & Vety Deptt., Morigaon

- Sufficient stock of Medicine is available in the Dist. A.H & Vety. Office, Morigaon. The buffer stock of medicine shall be created by 1<sup>st</sup> week of April, 2025.
- 10 bighas of green fodder has been cultivated in the Dist. A.H. & Vety. Office, Morigaon campus.
- Highlands under the jurisdictions of all the SVD and BVDs of Morigaon district has been identified for proper disposal of carcass of dead animals affected by flood.
- The following nos. of pre-flood vaccination has been completed-

Sl. No	Name of the vaccination	Current position
1.	Foot and Mouth Vaccination (FMD)	2,42,000 nos
2.	Brucella Vaccination	40,000 nos
3.	Classical Swine Fever Round -3 Vaccination (CSF)	20,000 nos
4.	PPR- EP (Round-1)	48,000 nos
5.	HS+BQ vaccine	15,000 nos

- All the VO/BVOs of Morigaon district are directed to organize deworming camps in flood-prone areas.
- Rapid Response Teams (RRTs) have been created.



Dist. A.H. & Vety. Officer  
Morigaon

# Flood Contingency Plan-2025-2026

## Action Plan for the probable flood 2025-26 of Morigaon District

### Pre-flood activities :-


1. Arrangement of sufficient medicines, vaccines etc. and proper distribution of the same to combat the need during flood situation.
2. Cultivation of grass in the Dist. A. H. & Vety. Office premises, Morigaon:- Already cultivated 5 Bighas fodder in Dist. A. H. & Veterinary Office campus.
3. There will formation of a control room centrally at District A. H. & Vety Office, Morigaon to maintain co-relation among the QRTs which will be headed by the DVO, Morigaon and various staff of the Dist. A. H. & Vety. Office, Morigaon will be the members.
4. Formation of Quick Response Team :-  
There will be one quick response team (QRT) against each Dispensaries and each QRT will be headed by the R.A.I.O/Vety. Officer/Block Vety. Officer of each Dispensaries leading of total 14 Nos. of QRTs. The subordinate staff of each Dispensary will be the members of each QRT.
5. Duties of the QRTs :-
  - a) The team leader of each QRT will maintain co-relation among the members of QRT.
  - b) Flood prone areas will be selected and ensure the pre-flood vaccination.
  - c) Govt./private and natural source of grass land will be identified and the people will be encouraged for cultivation of grass.
6. During flood:-
  - a) To rescue the flood affected animals and first aid & necessary treatment.
  - b) To assist civil administration in distribution of feed and fodder.
  - c) Daily flood report to the Dist. head Office along with report of animal loss if any, damage of immovable property like Dispensary building, quarter etc.
  - d) Close observation of Hygienic condition of the animals of flood affected area with endemic, epidemic and zoonotic importance and disposal of carcass if any.
7. Post flood:-
  - a) Close observation of the health conditions of Animals of the flood affected area.
  - b) Distribution of medicines particularly dewormers and feed supplement through treatment camps.
  - c) Final report of Flood.

The Animal Husbandry and Vety. Deptt. will keep close notice in the health condition of the animals of flood affected areas to minimize the economic loss of the farmers of the District.

**Some points on proceeding of the meeting pertaining to diseases control in flood situation organized by A. H. & Veterinary Deptt.**

1. Availability of medicine:- At present sufficient medicine, vaccines are available in the DVO Office, Morigaon and pre-flood vaccination has been already started.
2. Highlands under the jurisdictions of all the SVD and BVDs of Morigaon district has been identified for proper disposal of carcass of dead animals affected by flood.
3. The contact details of District Nodal Officer, DDMA, A.H. & Vety. Deptt. Morigaon are enclosed below for convenient communication of all the VO/BVOs of Morigaon district.

Sl. No	Name of the DNO	Designation	e-mail address	Phone Number
1.	Dr. Amal Tamuley	VO(Mobile), Mobile Vety. Dispensary, Morigaon	dramaltamuley@gmail.com	7002124171 9508955288

  
Dr. Nilutpal Kakati  
Dist. A. H. & Vety. Officer,  
Morigaon

# Flood Contingency Plan-2025-2026

## NAME OF OFFICIALS OF THE CONTROL ROOM AND DIFFERENT RRTs UNDER A. H. & VETERINARY DEPTT., MORIGAON!

### 1. Control Room:-

			<u>Contact No.</u>
1.	Dr. Nilutpal Kakati, Dist. A. H. & Vety. Officer, Morigaon	Chairman	7086409597
2.	Dr. Amal Tamuley Veterinary Officer, (Mobile)	Member Secy.	7002124171.
3.	Dr. Chandrika Hazarika Block Veterinary Officer.	Member	8876774133
3.	Sri Anurag Patar, Acctt.	Member	9101009617
4.	Sri Purna Ch. Hazarika, SVFA	Member	9435841560
5.	Sri Gautam Kumar Deka, Jr. Asstt.	Member	7896545488
6.	Sri Samiran Sharma, Jr. Asstt.	Member	9085802968
7.	Sri Ranju Bordoloi, Grade IV		9954686277
8.	Sri Jilmohan Biswas, Grad-IV		8724917583
9.	Sri. Biki Rongpi, Grad-IV		6002494550
10.	Ms. Mini Deka		6002691167

### Rapid Response team for flood 2025

The following RRT has been constituted as per Dispy. wise all the staff.

### 2. State Vety. Dispy. Morigaon:-

			<u>Contact No.</u>
1.	Dr. Shikha Kalita, VO	Team leader	8638855144
2.	Sri Jyoti Prakash Bordoloi, VFA	Member	9101950215
3.	S. Susmita Singha, VFA	"	6001027388
4.	Sri Dhruva Jyoti Kakati, VFA	"	6003265433
5.	Sri Annabhakta Thakuria, VFA	"	9854993332
6.	Sri Nibarani Kakati, VFA	"	9706421161
7.	Ms. Nirupama Engtlpl, VFA	"	7896944169
8.	Sri Hara Kr. Nath, Grd-IV	"	7896585116
9.	Ms. Arpana Hukai, Grd-IV	"	9394539386
10.	Md. Abed Ali, Grd-IV	"	9954721793

### 3. State Vety. Dispy. Garapar :-

			<u>Contact No.</u>
1.	Dr. Atmika Barman, V.O	Team leader	8404062961
2.	Md. Amiruddin Ahmed, VFA	Member	8471834907
3.	Md. Hafijur Rahman, VFA	"	7002569191
4.	Sri Dipak Bordoloi, MAITRI	"	6002033627
5.	Md. Reazuddin	"	9707680173

### 4. State Vety. Dispy. Bhuragaon :-

			<u>Contact No.</u>
1.	Dr. Pranjal Hazarika , VO	Team leader	7008307905
2.	Md. Amran Hussain Ansary, VFA	Member	9435222463
3.	Sri Bhaskar Jyoti Bordoloi, Grd-IV	"	8099252080
4.	Hamidul Islam, GM	"	6901800829
5.	Dildar Hussain, GM	"	9387297252

### 5. State Vety. Dipy. Laharighat :-

			<u>Contact No.</u>
1.	Dr. Nuruzzaman, V.O	Team leader	9864528348
2.	Md. Abul Fazal Asanuddin Laskar, VFA	Member	7896093030
3.	Izajul Haque Laskar, VFA	"	6900231771
4.	Sri Kapil Bordoloi, Grd-IV	"	6003095486

### 6. Vety. Dispy. Moirabari, K.V.C. :-

			<u>Contact No.</u>
1.	Dr. Ravi Shastri , V.O	Team leader	8638055039
2.	Md. Saiful Islam, MAITRI	"	8638306018
3.	Md. Abdul Karim, GM	"	8011192277
4.	Md. Muzzamil Hussain, GM	"	6001239644

## Flood Contingency Plan-2025-2026

### 7. Vety. Dispy. Charaibahi, KVC :-

			<u>Contact No.</u>
1.	Dr. Jurima Kalita, VO	Team leader	9101448262
2.	Sri Jitendra Kr. Bordoloi, L.I	Member	6002671146
3.	Sri Tushar Ranjan Hazarika, VFA	"	9101294644
4.	Sri Nilam Jyoti Bania, VFA	"	7086470767
5.	Sri Upakul Choudhury, VFA	"	7086413563
6.	Sri Tajuram Bordoloi, Grd-IV	"	9531463458
7.	Ms. Gitumoni Devi, Grd-IV	"	6001235606

### 8. State Vety. Dispy. Santipur:-

			<u>Contact No.</u>
1.	Dr. Manorama Mandal, V.O	Team leader	9854202288
2.	Sri Partha Pratim Patar, VFA	Member	7636026815
3.	Sri Lambudhar Saikia, Grd-IV	"	8453261335
4.	Sri Manab Deka, GM	"	9365293431

### 9. Block Vety. Dispy. Kapili :-

			<u>Contact No.</u>
1.	Dr. Joydev Dekaraja, B.V.O	Team leader	9957323034
2.	Md. Bipul Ali, SVFA	Member	6002128348
3.	Sri Babul Nath, VFA	"	9394538283
4.	Ms Ela Deuri, Grd-IV	"	9954031429

### 10. Block Vety. Dispy. Bhurbandha :-

			<u>Contact No.</u>
1.	Dr. Haricharan Nath, B.V.O	Team leader	7399347569
2.	Sri Jishnu Jyoti Bordoloi, VFA	Member	7002835552
3.	Sri Kongkon Das, VFA	"	7002908658
4.	Sri Pinkumoni Khatoniar, VFA	"	8638296973
5.	Sri Ramen Kakati, VFA	"	9435817258
6.	Sri Kumud Deuri, Grd-IV	"	9365046741
7.	Sri Rupjyoti Das, Grd-IV	"	7896131921
8.	Ms. Monalisha Bora, Grd-IV	"	9365770526
9.	Sri Diganta Bania, Grd-IV	"	9954108712

### 11. Block Vety. Dispy. Mayong, Jagi Bhakatgaon :-

			<u>Contact No.</u>
1.	Dr. Ranjana Nath, B.V.O	Team leader	9508907951
2.	Sri Khagen Ch. Patar, SVFA	Member	9395141918
3.	Sri Kaushik Baishya, VFA	"	9577943968
4.	Sri Ritu Raj Das, VFA	"	6000515137
5.	Sri Hiraok Jyoti Das, VFA	"	6000874705
6.	Sri Baiukuntha Mandal, Grd-IV	"	8402961460
7.	Sri Diganta Das, Grd-IV	"	9365129993

### 12. State Vety. Dispy. Jhargaon :-

			<u>Contact No.</u>
1.	Dr. Pradip Pathak, V.O	Team leader	8638047835
2.	Sri Manjit Barua, VFA	Member	8822149621
3.	Md. Afjal Khan, VFA	"	7429758545
4.	Sri Bipul Baruah, Grade IV	"	7576042505

### 13. State Vety. Dispy. Thekeraguri :-

			<u>Contact No.</u>
1.	Dr. Baladitya Konwar, V.O	Team leader	7002904759
2.	Md. Ajjar Ali, VFA	Member	9864288751
3.	Sri Dikumoni Parasar, VFA	"	8723944088
4.	Sri Jayanta Deka, Grd-IV	"	8638710643


### 14. State Vety. Dispy. Nelli :-

			<u>Contact No.</u>
1.	Dr. Irine Begum, V.O	Team leader	7399297093
2.	Sri Ranjoy Bora, SVFA	Member	9706421615
3.	Sri Victor Pratim Patar, VFA	"	9101015665
4.	Sri Sunny Manta, Grd-IV	"	6002903231

# Flood Contingency Plan-2025-2026

15. Vety. Dispy. Jagiroad I.C.D.P.:-			Contact No.
1.	Dr. Biren Kakati, V.O	Team Leader	9476948039
3.	Sri Sagar Nath, VFA	Member	8638150635
4.	Md. Samsul Ali Ahmed, VFA	"	9957384043
5.	Sri Samir Ranjan Das, VFA	"	6900533794
6.	Sri Hrishikesh Saharia	"	8486796466
6.	Sri Sankar Jyoti Baishya, VFA	"	6002015354
7.	Sri Samarjit Nath, Grd-IV	"	6000213945

All the above officials of respective RRTs shall be reporting to Dr. Amal Taruley, Nodal Officer, DDMA, Morigaon.

  
Dr. A. H. & Vety. Officer,  
Morigaon

## MORIGAON ELECTRICAL CIRCLE APDCL(CAR) MORIGAON

### FLOOD CONTINGENCY PLAN 2025-2026

#### Introduction

**Profile of the Department:**The primary purpose of Assam Power Distribution Company Limited is to undertake distribution, trading and supply of electricity in the state of Assam or outside it in accordance with provisions of Applicable Law. It has also the mandate to develop, maintain and operate the power distribution system in the state of Assam. The company is serving the people of Assam with a consumer base of more than 67 lakhs, which is growing with every passing year.

#### Flood Hazard and Vulnerability Scenario

- Damaging of electrical poles and lines, Transformers due to floods
- Loss of human and animal life due to coming in contact with flood waters which is in contact with live electrical wire
- Isolation of electrical spur lines, feeders and Shutdown of sub stations incase of heavy flooding inside the premises.

#### Departmental Flood Preparedness Plan:

In order to mitigate the loss of life which may arise due to combination of Flood and Electricity, the following are to be undertaken.

Closely monitoring of areas under jurisdiction of respective sub divisions for any probable damage due to flood.

Cut off electricity in areas which have been flooded/ vulnerable, for safety of public/animals. Identifying the level of requirement, span disconnection, transformer disconnection or feeder disconnection will be carried out.

Heightening of Transformers at various locations have been carried out and the SDEs have been asked to identify vulnerable locations and make arrangements for heightening of the same.

Illegal electrical connections are likely to pose threat to human/animal lives and has to be removed.

## Flood Contingency Plan-2025-2026

After flood restoration work is very vital for safety purpose. Proper safety checks of the electrical network have to be conducted by the concerned subdivisions before charging of the lines.

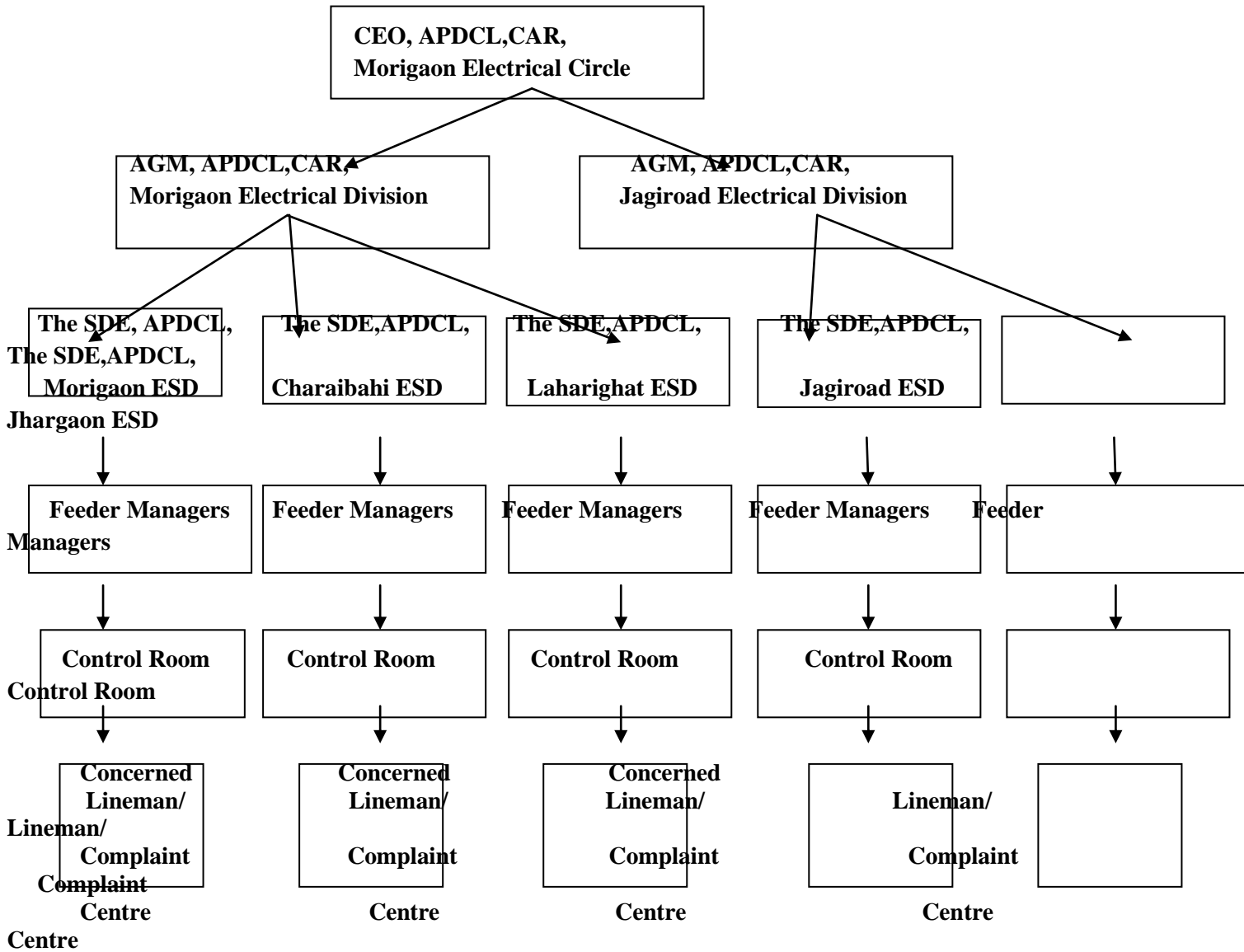
The respective sub divisions will check areas under their jurisdiction for detection of any defect of electrical network and take damage control measures wherever necessary.

Replacement of poles,conductors, transformers etc. which has been damaged during flood has to be carried out.

Making sure that electricity is provided in areas only after flood water is below danger level and after proper checking of electrical network.

# Flood Contingency Plan-2025-2026

## a. Functional Organizational Structure at District and Local Levels



## Flood Contingency Plan-2025-2026

**b. Details of Incident Response Team (IRT) and Flood Nodal Officer for flood, 2024-25:**

Flood Nodal Officer:

Sl. No.	Name of Flood Nodal Officer	Designation	Contact No.
1.	Sri Raj Pratim Das	AGM, Morigaon Elect. Division, APDCL	9954336684

5(Five) Nos. Incident Response Teams and 1(One) No. Flood Nodal Officer are formed under Morigaon District for flood, 2023-24 as below:

Sl. No.	Name of Incident Response team	Name of team head	Designation	Contact No.
1.	Morigaon	Kuldeep Barman	SDE, Morigaon Elect. Sub-Division, APDCL	7002532465
2.	Charaibahi	Abhijit Saharia	SDE, Charaibahi Elect. Sub-Division, APDCL	6002513027
3.	Laharighat	Hareswar Hazarika	SDE(i/c), Laharighat Elect. Sub-Division, APDCL	8638869952
4.	Jagiroad	Bhaskar Jyoti Nath	SDE, Jagiroad Elect. Sub-Division, APDCL	8822233994
5.	Jhargaon	Sanjay Chetry	SDE, Jhargaon Elect. Sub-Division, APDCL	9678619900

**c. Inventory of Departmental Resources**

- i. Safety tools: Safety belt, Gum boot, Rain coat, Hand gloves, Helmets available and distributed to centers of action.
- ii. Bamboo Ladder: Available.
- iii. Voltage detector: Available
- iv. O&M spare materials of line: Some Available
- v. Other related equipment's: Available

**d. Details of district level departmental Officials**

Name	Designation	Contact Details
Shri Santosh Kr. Gogoi	CEO, Morigaon Electrical Circle	9613415893
Sri Utpal Medhi	AGM, Morigaon Electrical Division	8761023998
Shri Bhaskar Jyoti Nath	AGM (i/c), Jagiroad Electrical Division	8822233994
Sri Kuldeep Barman	SDE, Morigaon ESD	7002532465
Shri Hareswar Hazarika	SDE(i/c), Laharighat ESD	8638869952
Shri Abhijit Saharia	SDE, Charaibahi ESD	6002513027
Shri Bhaskar Jyoti Nath	SDE, Jagiroad ESD	8822233994
Shri Sanjay Chetry	SDE, Jhargaon ESD	9678619900

# Flood Contingency Plan-2025-2026

## MORIGAON MUNICIPAL BOARD, MORIGAON

### FLOOD CONTINGENCY PLAN 2025-2026

#### ULB LEVEL DISASTER MANAGEMENT PLAN

#### Morigaon MUNICIPAL BOARD

#### PROFILE OF THE CITY :

HISTORY OF THE ULB : Morigaon is one of the developing town and district headquarters of Morigaon district in the state of Assam in India. Initially Morigaon Town Committee was established in the year 1973 comprising 4 nos. Of wards. In the year of 2008, Morigaon Town Committee was upgraded to Morigaon Municipal Board comprising 8 nos. of wards covering population 20801. At present Morigaon Municipal Board have total 11 nos. of wards vide Govt. notification no. UDD (M) 73/97/73 Dated: 14/02/2014 with a population of 36697 (approx.).

#### LOCATION & ADMINISTRATIVE FEATURES NAME OF CITY/TOWN:

Name of District: Morigaon Name of the ULB: Morigaon MB

Longitude & Latitude: 26°15'01.4"N 92°20'25.5"E

#### *Location Details of City:*

City surrounded By	North	South	East	West
District	Darang	Karbi- Anglong	Nagaon	Kamrup
Taluka	Morigaon	Morigaon	Morigaon	Morigaon
City/Town/Village	Morigaon	Morigaon	Morigaon	Morigaon

# Flood Contingency Plan-2025-2026

## Geography:

Morigaon Municipal Board is located at 26°15'01.4"N 92°20'25.5"E. Morigaon M.B. is a single ULB in Morigaon district of Assam with 4 Sq.km. geographical area. This ULB is bounded by Morikolong Beel in South-West and headquarters of the Tiwa Autonomous Council (TAC), Tiwa Shong Assam that was constituted by the Government of Assam on 14<sup>th</sup> April, 1995.

## Demography:

As of 2011 India census, the Morigaon Municipal Board has a population of 29164 of which 14846 are Males while 14318 are females as per report released by Census India 2011.

The population of Children between the ages of 0-6 is 3247, which is 11.14% of the total population of Morigaon town. In Morigaon district, the Urban Sex Ratio is 971. The literacy rate of Morigaon city is 89.42% higher than the state average of 72.19%.

Morigaon Municipal Board has total administration of over 158 houses out of total 8235 households to which it supplies basic amenities like water and sewerage. It is also authorized to build roads within municipal board limits and impose taxes on properties coming under its jurisdiction.

Most of the residents are members of Scheduled Tribe (P), Schedule Cast (SC) then other communities.

## DEMOGRAPHY :

YEAR	1981	1991	2001	2011	
Population in Lakhs	NA	N/A	0.2	0.29	
Difference in Population	NA	NA	NA	0.09	
Growth Rate of Population	NA	NA	NA	45%	

Name of the City/Town	Literacy rate 2011	Sex ratio 2011
Morigaon	89.42	Male - 14846 Female - 14318

## LITERACY AND SEX RATIO :

## SOIL TYPES:

## Flood Contingency Plan-2025-2026

Soil Type	Location and characteristics	Percentage of area under the soil
Sandy	Morigaon Town	NA

### DETAILS OF TEMPERATURES AND RAINFALL

Month	Jan	Feb	Mar	Apr	May	June	July	Aug	Sep	Oct	Nov	Dec
<b>Max Temperature in Degree Centigrade</b>	23	26	30	30	31	35	37	38	36	30	26	22
<b>Min Temperature in Degree Centigrade</b>	12	14	17	18	21	24	24	25	23	21	18	13
<b>Average Rainfall (in mm)</b>	NA	NA	NA	NA	NA	NA	NA	NA	NA	NA	NA	NA

\* Average Annual Rainfall range between 1500 mm to 2600 mm.

**TOPOGRAPHY AND DRAINAGE SYSTEM:** There are 32 nos. of RCC covered drains existing at present at Morigaon municipal area covering Length 9 km. There are 12 nos. of kutchra drains existing at present at Morigaon municipal area. M/R labors are engaged for cleaning these drains.

**LAND USE:** Total land of Morigaon town is 4 sq. kms. Out of this, the maximum area is residence use. The Morigaon town also has NA % of land under agricultural use. Out of this, the irrigated area of total cultivable land is NA %. The total area under forest is NA % hectare

Land Use	Area in Sq. Kms	Percentage
<b>Residential</b>	1.6	40%
<b>Commercial</b>	0.8	20%
<b>Institutional</b>	0.4	10%
<b>Industrial</b>	0	0%
<b>Recreational/Green Space/Open</b>	0.2	5%
<b>Agricultural</b>	0	0%

## Flood Contingency Plan-2025-2026

<b>Water Bodies</b>	0	0%
<b>Roads</b>	1	25%
<b>Railways</b>	0	0%
<b>Total</b>	4	100%

**Break up of Land Use in the city:** The land use categories are residential, commercial, industrial, institutional, recreational, water bodies, roads, railways. The land utility information is crucial to understand the developmental pattern of the city.

### BASIC SERVICE DELIVERY TO CITIZENS :

SI no	Service	Unit	Amount
1	Water supply	MLD (Million Litres per Day) : NA	
2	Sewerage	MLD (Million Litres per Day)	
3	Road Length <ul style="list-style-type: none"> <li>• Pucca : 21.5 KM</li> <li>• Kaccha : Nil</li> <li>• Concrete : 6.50 KM</li> <li>• Tar : 10.0</li> </ul>	38.0 Kms	
4	Solid Waste Management	Waste Generated 11 TPD	
5	Streetlights ( LED/Solar Type)	2454 Nos.	

### INSTITUTIONAL STRUCTURE

The section defines the institutional structure that will guide actions by the City/town prior to, during, and after disaster events. The institutional structure incorporates the following:

- Disaster Management Facilities
- Disaster Committees(ULB/Community)
- Standard Operating Procedures
- Quick Response Team.

### DISASTER MANAGEMENT FACILITIES

### SETTING UP OF A CONTROL ROOM

Sr. no	Control Room	Location	Contact Details
1.	MB Office	Morigaon MB	9401620370

*Details of control rooms established*

# Flood Contingency Plan-2025-2026

## Facilities at the Control Room:

Details of the Facilities required for operational of a Control Room for throughout the Year.

Sr No	Facility	Unit	Availability at the Control Room	Details
1	Available Space	50 Sq. Mtr.	1	
2	Furniture Table	NA	NA	
	Chairs			
	Storage			
3	Restrooms	NA	NA	
4	Standby Electric Generator	1	1	
5	Telephone Lines	NA	NA	
	Intercom Units			
6	Computer	1	1	
7	Printer	1	1	
8	Photocopying Machine	NA	NA	
9	Emergency Lights	5	5	
10	Fire Extinguishers	NA	NA	

## Disaster Management Committees (ULB/Community):

**LIST OF AVAILABLE TEMPORARY SHELTERS:** Prepare an inventory of available temporary shelters in the city. The list consists of the information on the capacity and contact addresses of the owners of the premises. These premises are to be selected in non disaster-prone areas of the city. The following table calculates the total area available in the city for temporary shelters in terms of availability to sit or to sleep depending on the time for which residents are evacuated.

Sl. No.	TYPE OF SHELTER	TOTAL USABLE AREA IN SQ.M	CAPACITY(NO OF PEOPLE)	NAME ADDRESS AND TELEPHONE NO OF THE OWNER(GOVT OR PVT)	LOCATED IN WARD NO AND ADJACENT WARD NOS
1	Kanaklata Primary School	300 Sq. Mtr.	N/A	9401620370	Ward 2

# Flood Contingency Plan-2025-2026

**PLANNING OF EVACUATION ROUTES:** Once the locations of all the temporary shelters are established, it is necessary to preplan the evacuation routes from the disaster site to the temporary shelters.

Table Listing of Safe routes towards evacuation

Sl. No.	Name of the road	Connectin g	
		From	To
1.	Morigaon Jagiroad Main Road	Morigaon Town	Jagiroad
2.	Morigaon Nagaon Main Road	Morigaon Town	Nagaon

## MATERIALS REQUIRED FOR SEARCH AND RESCUE OPERATIONS

Item name	Required quantity or nos	Source location	Name of Govt. dept/ Pvt agency	Name of Official incharge and contact address	Office phone no/ Mobile no	Available quantity(in nos)
Cutters	2	Morigaon M.B.	Morigaon M.B.	Janardan Bharadwaz Ward No. 2	9401620370	0
Bolt cutters	2	Morigaon M.B.	Morigaon M.B.	Janardan Bharadwaz Ward No. 2	9401620370	0

Chain saw bullet	NA	Morigaon M.B.	Morigaon M.B.	Janardan Bharadwaz Ward No. 2	9401620370	
Chain saw Diamond	NA	Morigaon M.B.	Morigaon M.B.	Janardan Bharadwaz Ward No. 2	9401620370	
Circular saw with diamond blade(Electric)	NA	Morigaon M.B.	Morigaon M.B.	Janardan Bharadwaz Ward No. 2	9401620370	
Cutters-hydraulic	NA	Morigaon M.B.	Morigaon M.B.	Janardan Bharadwaz Ward No. 2	9401620370	
Electric drill	NA	Morigaon M.B.	Morigaon M.B.	Janardan Bharadwaz Ward No. 2	9401620370	
Gas cutters	1	Morigaon M.B.	Morigaon M.B.	Janardan Bharadwaz Ward No. 2	9401620370	0

## Flood Contingency Plan-2025-2026

Pneumatic Chisel	NA	Morigaon M.B.	Morigaon M.B.	Janardan Bharadwaz Ward No. 2	9401620370	
HEAVY ENGINEERING EQUIPMENT	NA	Morigaon M.B.	Morigaon M.B.	Janardan Bharadwaz Ward No. 2	9401620370	
Bull dozers wheeles/chain	NA	Morigaon M.B.	Morigaon M.B.	Janardan Bharadwaz Ward No. 2	9401620370	
Cranes-heavy duty, fork Type	NA	Morigaon M.B.	Morigaon M.B.	Janardan Bharadwaz Ward No. 2	9401620370	
Dumper	2	Morigaon M.B.	Morigaon M.B.	Janardan Bharadwaz Ward No. 2	9401620370	2
Earth movers	NA	Morigaon M.B.	Morigaon M.B.	Janardan Bharadwaz Ward No. 2	9401620370	
Recovery vans Beam Type	NA	Morigaon M.B.	Morigaon M.B.	Janardan Bharadwaz Ward No. 2	9401620370	
Tipper heavy duty	11	Morigaon M.B.	Morigaon M.B.	Janardan Bharadwaz Ward No. 2	9401620370	6
Trucks- Arial shift	NA	Morigaon M.B.	Morigaon M.B.	Janardan Bharadwaz Ward No. 2	9401620370	
Lifting equipments	NA	Morigaon M.B.	Morigaon M.B.	Janardan Bharadwaz Ward No. 2	9401620370	
Iron shod levers, 10ft Long	NA	Morigaon M.B.	Morigaon M.B.	Janardan Bharadwaz Ward No. 2	9401620370	
Jack with 5ton lift	NA	Morigaon M.B.	Morigaon M.B.	Janardan Bharadwaz Ward No. 2	9401620370	
Light equipments	50	Morigaon M.B.	Morigaon M.B.	Janardan Bharadwaz Ward No. 2	9401620370	0
Aspects Blankets	NA	Morigaon M.B.	Morigaon M.B.	Janardan Bharadwaz Ward No. 2	9401620370	
Chain-tackle	NA	Morigaon M.B.	Morigaon M.B.	Janardan Bharadwaz Ward No. 2	9401620370	

## Flood Contingency Plan-2025-2026

Chain 6 feet(3ton lift)	NA	Morigaon M.B.	Morigaon M.B.	Janardan Bharadwaz Ward No. 2	9401620370	
Crescent/adjustable Wrenches	NA	Morigaon M.B.	Morigaon M.B.	Janardan Bharadwaz Ward No. 2	9401620370	
Glass Remover	NA	Morigaon M.B.	Morigaon M.B.	Janardan Bharadwaz Ward No. 2	9401620370	
<b>Item name</b>	<b>Required quantity or nos.</b>	<b>Source location</b>	<b>Name of Govt. dept/ Pvt agency</b>	<b>Name of Official incharge and contact address</b>	<b>Office phone no/ Mobile no</b>	<b>Available quantity (in nos.)</b>
Rubber gloves, tested upto 25000 volts	10	Morigaon M.B.	Morigaon M.B.	Janardan Bharadwaz Ward No. 2	9401620370	0
Heavy axe	NA	Morigaon M.B.	Morigaon M.B.	Janardan Bharadwaz Ward No. 2	9401620370	
Jumping cushions	NA	Morigaon M.B.	Morigaon M.B.	Janardan Bharadwaz Ward No. 2	9401620370	
Lifting tackle - 3ton	NA	Morigaon M.B.	Morigaon M.B.	Janardan Bharadwaz Ward No. 2	9401620370	
Rescue rams	NA	Morigaon M.B.	Morigaon M.B.	Janardan Bharadwaz Ward No. 2	9401620370	
Scaffold poles for sheer Legs	NA	Morigaon M.B.	Morigaon M.B.	Janardan Bharadwaz Ward No. 2	9401620370	
Set of rope tackle	NA	Morigaon M.B.	Morigaon M.B.	Janardan Bharadwaz Ward No. 2	9401620370	
Sledge hammer	NA	Morigaon M.B.	Morigaon M.B.	Janardan Bharadwaz Ward No. 2	9401620370	
Slotted screw drivers	NA	Morigaon M.B.	Morigaon M.B.	Janardan Bharadwaz Ward No. 2	9401620370	

## Flood Contingency Plan-2025-2026

Soaking kit	NA	Morigaon M.B.	Morigaon M.B.	Janardan Bharadwaz Ward No. 2	9401620370	
Stretcher harness	5	Morigaon M.B.	Morigaon M.B.	Janardan Bharadwaz Ward No. 2	9401620370	0
Traps 4x4meters	NA	Morigaon M.B.	Morigaon M.B.	Janardan Bharadwaz Ward No. 2	9401620370	
Two handles cross cut Saw	NA	Morigaon M.B.	Morigaon M.B.	Janardan Bharadwaz Ward No. 2	9401620370	
LIGHTING ARRANGEMENTS	NA	Morigaon M.B.	Morigaon M.B.	Janardan Bharadwaz Ward No. 2	9401620370	
Electric generator (10kv)	2	Morigaon M.B.	Morigaon M.B.	Janardan Bharadwaz Ward No. 2	9401620370	0
Inflatable light tower	NA	Morigaon M.B.	Morigaon M.B.	Janardan Bharadwaz Ward No. 2	9401620370	
Light mast	2	Morigaon M.B.	Morigaon M.B.	Janardan Bharadwaz Ward No. 2	9401620370	
Search light	5	Morigaon M.B.	Morigaon M.B.	Janardan Bharadwaz Ward No. 2	9401620370	0

# Flood Contingency Plan-2025-2026

## SPECIALIZED SEARCH & RESCUE MATERIALS FOR FLOODS

Item Name	Required quantity or nos	Quantity available with city	Quantity to be mobilized	Source location	Govt. Dept. or Pvt Agency	Name of Official incharge and contact address	Office Phone no/Mobile no	Available Quantity
Rescue Boats	NA	NA	NA	Fire & Emergency Service	Fire & Emergency Service	Rajib Mahela, Sr. Station Officer	7002357839	
Country Boats	NA	NA	NA	Fire & Emergency Service	Fire & Emergency Service	Rajib Mahela, Sr. Station Officer	7002357839	
Fiber boats(12 persons)	NA	NA	NA	Fire & Emergency Service	Fire & Emergency Service	Rajib Mahela, Sr. Station Officer	7002357839	
Inflatable boats(12 persons)	NA	NA	NA	Fire & Emergency Service	Fire & Emergency Service	Rajib Mahela, Sr. Station Officer	7002357839	
Motor Boats	NA	NA	NA	Fire & Emergency Service	Fire & Emergency Service	Rajib Mahela, Sr. Station Officer	7002357839	
Specialized flood rescue equipments	NA	NA	NA	Fire & Emergency Service	Fire & Emergency Service	Rajib Mahela, Sr. Station Officer	7002357839	
Basket Stretcher	NA	NA	NA	Fire & Emergency Service	Fire & Emergency Service	Rajib Mahela, Sr. Station Officer	7002357839	
Diving Suits	NA	NA	NA	Fire & Emergency Service	Fire & Emergency Service	Rajib Mahela, Sr. Station Officer	7002357839	
Life Jackets	NA	NA	NA	Fire & Emergency Service	Fire & Emergency Service	Rajib Mahela, Sr. Station Officer	7002357839	
Life bouy	NA	NA	NA	Fire & Emergency Service	Fire & Emergency Service	Rajib Mahela, Sr. Station Officer	7002357839	

## Flood Contingency Plan-2025-2026

Pneumatic rope launcher	NA	NA	NA	Fire & Emergency Service	Fire & Emergency Service	Rajib Mahela, Sr. Station Officer	7002357839	
Rescue back boards	NA	NA	NA	Fire & Emergency Service	Fire & Emergency Service	Rajib Mahela, Sr. Station Officer	9401620370	
Under water BA set	NA	NA	NA	Fire & Emergency Service	Fire & Emergency Service	Rajib Mahela, Sr. Station Officer	9401620370	

### SKILLED HUMAN RESOURCES REQUIRED FOR SEARCH & RESCUE OPERATIONS:

Item Name	Required no	Present within the ULB	To be mobilized from outside
Divers teams	NA	8	NA
Search & rescue teams	NA	11	NA

### RESOURCES REQUIRED FOR TEMPORARY SHELTER MANAGEMENT:

Item Name	Required quantity or nos	Available within the ULB	Quantity/nos to be mobilized from outside	Source Location	Govt Deptt/ Pvt agency	Name of concerned official, address	Office Phone/Mobile no	Available quantity
<b>Pre Fabricated Shelters</b>								
FRP Shutter	100	NA	NA	Morigao n M.B.	Morigao n M.B.	Janardan Bharadwaz Ward No. 2	9401620370	
Polypropylene corrugated unfold shelter	500	NA	NA	Morigao n M.B.	Morigao n M.B.	Janardan Bharadwaz Ward No. 2	9401620370	
<b>Sheets</b>								
Corrugated galvanized iron sheets	500	NA	NA	Morigao n M.B.	Morigao n M.B.	Janardan Bharadwaz Ward No. 2	9401620370	
Plastic Sheets	500	NA	NA	Morigao n M.B.	Morigao n M.B.	Janardan Bharadwaz Ward No. 2	9401620370	

## Flood Contingency Plan-2025-2026

Polythene Sheets	500	NA	NA	Morigaon M.B.	Morigaon M.B.	Janardan Bharadwaz Ward No. 2	9401620370	
Tarpaulin	500	NA	NA	Morigaon M.B.	Morigaon M.B.	Janardan Bharadwaz Ward No. 2	9401620370	
<b>Tents</b>								
Tents extendable 2 meters	200	NA	NA	Morigaon M.B.	Morigaon M.B.	Janardan Bharadwaz Ward No. 2	9401620370	
Tent 40 Lbs	200	NA	NA	Morigaon M.B.	Morigaon M.B.	Janardan Bharadwaz Ward No. 2	9401620370	
Tent 80 kg	300	NA	NA	Morigaon M.B.	Morigaon M.B.	Janardan Bharadwaz Ward No. 2	9401620370	
						Ward No. 2		

Tent extendable 4 meters	300	NA	NA	Morigaon M.B.	Morigaon M.B.	Janardan Bharadwaz Ward No. 2	9401620370	
Tent Store	500	NA	NA	Morigaon M.B.	Morigaon M.B.	Janardan Bharadwaz Ward No. 2	9401620370	

### RESOURCES REQUIRED FOR TRANSPORTATION

Item Name	Required quantity or nos	Available within the ULB	Quantity/nos to be mobilized from outside	Source Location	Govt Deptt/ Pvt agency	Name of concerned official, address	Office Phone/Mobile no	Available quantity
<b>HEAVY VEHICLES</b>								
Bus	3	NA	NA	Morigaon M.B.	Morigaon M.B.	Janardan Bharadwaz Ward No. 2	9401620370	NA
Heavy Truck	2	NA	NA	Morigaon M.B.	Morigaon M.B.	Janardan Bharadwaz Ward No. 2	9401620370	NA

Tractor	5	NA	NA	Morigaon M.B.	Morigaon M.B.	Janardan Bharadwaz Ward No. 2	9401620370	2
Trailer	5	NA	NA	Morigaon M.B.	Morigaon M.B.	Janardan Bharadwaz Ward No. 2	9401620370	2
<b>LIGHT VEHICLES</b>								

## Flood Contingency Plan-2025-2026

4 wheel	11	NA	NA	Morigaon M.B.	Morigaon M.B.	Janardan Bharadwaz Ward No. 2	9401620370	2
drive vehicle	11	NA	NA	Morigaon M.B.	Morigaon M.B.	Janardan Bharadwaz Ward No. 2	9401620370	NA
Matador	NA	NA	NA	Morigaon M.B.	Morigaon M.B.	Janardan Bharadwaz Ward No. 2	9401620370	NA
Medium vehicles	5	NA	NA	Morigaon M.B.	Morigaon M.B.	Janardan Bharadwaz Ward No. 2	9401620370	NA
Mini bus	3	NA	NA	Morigaon M.B.	Morigaon M.B.	Janardan Bharadwaz Ward No. 2	9401620370	NA
Truck	4	NA	NA	Morigaon M.B.	Morigaon M.B.	Janardan Bharadwaz Ward No. 2	9401620370	2
<b>SPECIAL VEHICLES</b>								
Light ambulance van	5	NA	NA	Morigaon M.B.	Morigaon M.B.	Janardan Bharadwaz Ward No. 2	9401620370	1
Mobilization Truck	2	NA	NA	Morigaon M.B.	Morigaon M.B.	Janardan Bharadwaz Ward No. 2	9401620370	NA
Water Tanker-Large capacity	2	NA	NA	Morigaon M.B.	Morigaon M.B.	Janardan Bharadwaz Ward No. 2	9401620370	NA
Water tanker-Medium capacity	2	NA	NA	Morigaon M.B.	Morigaon M.B.	Janardan Bharadwaz Ward No. 2	9401620370	1

### LIST OF NGO OPERATIONAL IN THE ULB-

Sl. No.	Name of NGO	Nature of Work	Whether enrolled with State Disaster Management Authority
1	Morigaon Mohila Mehfil	Social Service	Yes

### LIST OF CLUBS/LOCAL BODIES WITH VOLUNTEERS-

Sl. No.	Name of The Club/Local Body	Number of Volunteers
1.	Lions Club	150 Nos.
2.	Friendship Club	200 Nos.

# Flood Contingency Plan-2025-2026

## FLOOD PREPAREDNESS ACTION PLAN FOR MORIGAON MUNICIPAL BOARD

Sr No	Activities	Month to carry out the activity	Number of days required for completion	Headed By	Departments involved	Status
<b>WATER LOGGING</b>						
1	Cleaning of all the drains, storm drainage, creek etc	February 2025	60 Days	Hirak Jyoti Mahanta, AE, Morigaon Municipal Board (Responsible Officer) (Contact No- 8638320702)	Technical Branch Morigaon Municipal Board	Completed
	Cleaning of all Manholes and inlet chambers	February 2025	60 Days	-do-	-do-	Completed
	Identification and land filling of open plots where water is logged	February 2025	10 Days	-do-	-do-	Identified
<b>ROAD REPAIRING AND MAINTENANCE</b>						
1	Preparation of repairing or trench filling of all the roads	January, February 2025	60 Days	Hirak Jyoti Mahanta, AE, Morigaon Municipal Board (Responsible Officer) (Contact No- 8638320702)	Technical Branch Morigaon Municipal Board	Completed
	Permission to other service providers for digging of road only in case of emergency	NA	30 Days	-do-	-do-	
	Stocking of necessary road materials like tar, brick, sand, metal etc	NA	30 Days	-do-	-do-	
<b>FLOOD GATES</b>						
	Listing of flood gate operators and officer responsible- name address, contact no,	January & February 2025		1. Hirak Jyoti Mahanta, AE, Morigaon Municipal Board (Responsible Officer) (Contact No- 8638320702)	Technical Branch	Completed
	Making all Flood gates functional by service/repairing	January 2025	30 Days	2. Hirak Jyoti Mahanta, AE, Morigaon Municipal Board (Responsible Officer) (Contact No- 8638320702)	Technical Branch	
	Keeping ready required number of dewatering pumps and generator sets.	January 2025	30 Days	3. Hirak Jyoti Mahanta, AE, Morigaon Municipal Board (Responsible Officer) (Contact No- 8638320702)	Technical Branch	
<b>PRECAUTIONARY AND SAFETY MEASURES</b>						
	Issue of public notice for removal of Building materials from road	February 2025	30 Days	Executive Officer, MMB	Morigaon Municipal Board	Completed

## Flood Contingency Plan-2025-2026

	Cleaning and repairing of cover and fittings of high mast towers and street lights	January 2025	30 Days	Executive Officer, MMB	Morigaon Municipal Board	Completed
	Repainting of Level Marking points of river and creeks	January 2025	30 Days	Executive Officer, MMB	Morigaon Municipal Board	
<b>HEALTH</b>						
	Stocking of necessary life saving drugs and insecticides	NA		JDHS	Morigaon	
	Servicing or repairing of jeep mounted and hand fogging machine sets	NA		JDHS	Morigaon	
	Update information of major hospitals	NA		JDHS	Morigaon	
	Preparation of action plan for health related activities and prevention of water borne diseases	NA		JDHS	Morigaon	
<b>ORGANIZATION</b>						
	Public address system and sirens for public awareness Issue of standing orders related to work responsibility in case of emergency	NA		DIPRO	Morigaon	
	Public awareness campaign for water and vector borne diseases	NA		Joint Director of Health Service	Health Department	
<b>TRAINING</b>						
	Training boat operation and swimming to drivers and firemen	NA		SDRF, Morigaon	F&ES, Morigaon	
	Mass awareness program for do's & don't's in case of flood using various media like print, electronic media, hoardings etc.	January 2025		Executive Officer, MMB	Morigaon Municipal Board	
	Sensitization programmes in schools and all wards for self protection in case of flood and keeping an emergency kit ready.	January 2025		Executive Officer, MMB	Morigaon Municipal Board	
	Educating vehicle drivers on what to do with submerged or vehicles affected with flood	January 2025		DDMA, Morigaon District	DDMA, Morigaon	

### DEMOGRAPHY:

Year	1981	1991	2001	2011	
Population in Lakhs	NA	NA	0.2	0.29	
Difference in Population	NA	NA	NA	0.09	

## Flood Contingency Plan-2025-2026

Growth Rate of Population	NA	NA	NA	45%	
---------------------------	----	----	----	-----	--

**FIRE PREPAREDNESS ACTION PLAN FOR ULBs:**

**DETAILS OF FIRE STATIONS IN THE ULB:**

SL NO	Name of Fire Station	Type of construction of Fire Station i.e RCC/Metal Shade/ Temporary Shade	Address	Telephone No
1.	Fire Emergency Service Morigaon	RCC	Ward No. 2 Morigaon Town,	7002357839

**DETAILS OF WARD WISE LANE / APPROACH ROAD:**

ULB NAME	Morigaon Municipal Board				
SL. NO.	WARD NO & NAME	LANE NAME	NO AND DETAILS OF ANY LIFE LINE BUILDING EXISTING	WHETHER FOLLOW THE REQUISITE NORMS OF MINIMUM ROAD WIDTH	
				YES	NO
1	Ward No. 1	M. Bora Road Amal Deka Road, Bakarigaon to Narayan Bazar Road Lathabori Pasali Road	PWD (Roads) sub-division	Yes	
2	Ward No. 2	VIP Road, Morigaon- Domal Road Sani Mandir Road Gurucharan Medhi Road	All administrative office are located here.	Yes	
3	Ward No. 3	Kubad Ali to Upen Das Road Sani Bazar Road Milanpur School Road			

## Flood Contingency Plan-2025-2026

4	Ward No. 4	Bakarigaon to Gasbari Road Shivmandir to Gasbari Road Phulbari- Gasbari Road	District Library, PWD (Roads)	Yes	
5	Ward No. 5	Sankardev Nagar Road Rajagaon-Biharipatty Road St. Theresa Road	Foreign Tribunal Court, Office of Co-operative Society	Yes	
6	Ward No. 6	Bishnujyoti Road Dobaram Bordoloi Road Bhatbar Bordoloi Path Barnasatra to Morikolong Road	Fire & Emergency Service	Yes	
7	Ward No. 7	Civil Hospital Road Harapathar Road Kaikosh Ali House to Kadamtoli Road	District Veterinary Hospital	Yes	

8	Ward No. 8	Sonarigaon to Shivmandir Road Morigaon College to Gasbari Road	Morigaon college	Yes	
9	Ward No. 9	Morigaon Jagiroad PWD Rd. to Akon Bordoloi Rd. Nabheti Road to Sidhabari Lakhi Mandir Road			
10	Ward No. 10	Nabheti to Morikolong Embankment Road Maa Yangli Road Jungalbalahu Road Kaliram Dekaraja Path	GKB College		
11	Ward No. 11	Morigaon HS & MP School Road, Bormasjid Road Sultan Ali house to Saturday Market Road		Yes	

# Flood Contingency Plan-2025-2026

## NOTIFICATION

### Ward No. 1 (Ward Level Disaster Management Committee)

Sl No	Name	Designation	Contact No.
1	Jogesh Tamuly, Ward Commissioner Ward No : 01	Chairperson	9854715787
2	Partha Rajkhuwa, S.I. Morigaon Police Station	Member	8486894174
3	Rajib Mahela, Senior Station Officer, Fire Emergency Services, Morigaon	Member	9401807803
4	Hirak Jyoti Mahanta, Assistant Engineer, Morigaon Municipal Board	Member	8638320702
5	Humeswar Nath	Member	9954394516
6	Deka Deka	Member	6900771828
7	Dilu Biswas	Member	9365368466
8	Partha Kr. Medhi	Member	6000616155
9	Dilip Bora	Member	9954635908
10	Basanta Deka	Member	6003063462
11	Anu Bordoloi	Member	9365514611
12	Minu Deka	Member	9101590894
13	Ezajur Rahman, Tax Collector, Morigaon Municipal Board	Member Secretary	8403939119

## NOTIFICATION

### Ward No. 2 (Ward Level Disaster Management Committee)

Sl No	Name	Designation	Contact No.
1	Mrs. Manju Sarmah, Ward Commissioner, Ward No : 02	Chairperson	9854715787
2	Partha Rajkhuwa, S.I. Morigaon Police Station	Member	8486894174
3	Rajib Mahela, Senior Station Officer, Fire Emergency Services, Morigaon	Member	9401807803
4	Hirak Jyoti Mahanta, Assistant Engineer, Morigaon Municipal Board	Member	8638320702
5	Durgeswar Deka	Member	9394370705
6	Babul Deka	Member	7577626649

## Flood Contingency Plan-2025-2026

7	Pradip Sarma	Member	9954754585
8	Jugal Sarma	Member	8403981952
9	Jugram Das	Member	8402773287
10	Ridip Deka	Member	7896127230
11	Moneswar Medhi	Member	8721078994
12	Sourav Medhi, Village Head	Member	9957087920
13	Yuva Sarma	Member	9508874975
14	Mantu Patar, Tax Collector, Morigaon Municipal Board	Member Secretary	7035539818

### NOTIFICATION

#### Ward No. 3 (Ward Level Disaster Management Committee)

Sl No	Name	Designation	Contact No.
1	Hima Das, Ward Commissioner, Ward No : 03	Chairperson	6002969797
2	Partha Rajkhuwa, S.I. Morigaon Police Station	Member	8486894174
3	Rajib Mahela, Senior Station Officer, Fire Emergency Services, Morigaon	Member	9401807803
4	Hirak Jyoti Mahanta, Assistant Engineer, Morigaon Municipal Board	Member	8638320702
5	Pankaj Deka	Member	9957446368
6	Pradip Das	Member	8638690255
7	Raju Das	Member	9854144488
8	Taj Ahmed	Member	9101396736
9	Dibya Jyoti Das	Member	6003905850
10	Kumar Sanu Das	Member	7002835604
11	Digen Kumar Das	Member	9706608794
12	Bhupen Das	Member	8812904840
13	Jayanta Doloi	Member	7896577924
14	Rakesh Paul	Member	7002152069

## Flood Contingency Plan-2025-2026

15	Md. Asadul Ahmed	Member	6001834410
16	Jeherul Islam	Member	8876607120
17	Arun Hazarika	Member	8135885666
18	Naba Deka, Tax Collector, Morigaon Municipal Board	Member Secretary	8011544082

### NOTIFICATION

#### Ward No. 4 (Ward Level Disaster Management Committee)

Sl No	Name	Designation	Contact No.
1	Momi Baishya Kalita, Ward Commissioner, Ward No : 04	Chairperson	8638027257
2	Partha Rajkhuwa S.I Morigaon P.S.	Member	8486894174
3	Rajib Mahela, Senior Station Officer, Fire Emergency Services ,Morigaon	Member	9401807803
4	Hirak Jyoti Mahanta, Assistant Engineer, Morigaon Municipal Board	Member Secretary	8638320702
5	Ghana Kanta Bora, School Teacher	Member	9706746350
6	Bishnu Bhagawati, V.D.P.	Member	8135086398
7	Biman Bordoloi, V.D.P. President	Member	9435231532
8	Maghram Bordoloi, Gaon Burha	Member	9435655280
9	Utpal Bordoloi, Actor	Member	8753807374
10	Kamal Bordoloi	Member	6002170423
11	Kumkum Mahanta	Member	9854899129
12	Dhrubajyoti Saikia	Member	8486640754
13	Kalyan Bordoloi	Member	6001781487
14	Pranjit Hazarika	Member	8876015463
15	Dibya Jyoti Tamuli	Member	8638140866

# Flood Contingency Plan-2025-2026

## NOTIFICATION

### Ward No. 5 (Ward Level Disaster Management Committee)

Sl No	Name	Designation	Contact No.
1	Pinku Moni Das, Ward Commissioner, Ward No : 5	Chairperson	8638099617
2	Partha Rajkhuwa, S.I. Morigaon Police Station	Member	8486894174
3	Rajib Mahela, Senior Station Officer, Fire Emergency Services, Morigaon	Member	9401807803
4	Hirak Jyoti Mahanta, Assistant Engineer, Morigaon Municipal Board	Member	8638320702
5	Manash Das	Member	6001700770
6	Nitul Nath	Member	9365036029
7	Digen Das	Member	9101273926
8	Sanjib Bora	Member	7002466697
9	Rajib Das	Member	6000921861
10	Janmoni Saikia	Member	8822170564
11	Tapan Das	Member	6000514779
12	Binod Deka	Member	6001233590
13	Anupam Sarma	Member	6901804716
14	Bubu Sarma	Member	6001362904
15	Sunil Roy	Member	6001229324
16	Himangshu Kalita, Junior Assistant, Morigaon Municipal Board	Member Secretary	8638665846

# Flood Contingency Plan-2025-2026

## NOTIFICATION

### Ward No. 6 (Ward Level Disaster Management Committee)

Sl No	Name	Designation	Contact No.
1	Manakhi Das, Ward Commissioner, Ward No : 6	Chairperson	7576039371
2	Partha Rajkhuwa, S.I, Morigaon Police Station	Member	8486894174
3	Rajib Mahela, Senior Station Officer, Fire Emergency Services, Morigaon	Member	9401807803
4	Hirak Jyoti Mahanta, Assistant Engineer, Morigaon Municipal Board	Member	8638320702
5	Pratap Bordoloi	Member	7099748480
6	Bishnu Hazarika	Member	9401220657
7	Chandan Bordoloi	Member	8486740033
8	Jiten Bordoloi	Member	8486003962
9	Dipak Patar	Member	9854504373
10	Prabhat Ch. Nath	Member	9854537927
11	Parag Patar	Member	6003670076
12	Bharati Das	Member	9613033166
13	Manakhi Das	Member	7576039371
14	Dulu Ray	Member	9365054604
15	Bitupan Gogoi, Tax Daroga, Morigaon Municipal Board	Member Secretary	9707799223

## NOTIFICATION

### Ward No. 7 (Ward Level Disaster Management Committee)

Sl No	Name	Designation	Contact No.
1	Jogesh Tamuly, Chairperson, Morigaon Municipal Board	Chairperson	9854715787
2	Partha Rajkhuwa, S.I. Morigaon Police Station	Member	8486894174
3	Rajib Mahela, Senior Station Officer, Fire Emergency Services, Morigaon	Member	9401807803
4	Hirak Jyoti Mahanta, Assistant Engineer, Morigaon Municipal Board	Member	8638320702
5	Hifjur Rahman	Member	8721997665

## Flood Contingency Plan-2025-2026

6	Jehirul Islam	Member	7577948054
7	Ajgar Ali	Member	7002702586
8	Nur Ali	Member	9954800487
9	Rima Begum	Member	600746577
10	Sultana Begum	Member	8486738727
11	Hasna Ali	Member	9435064742
12	Chitraranjan Medhi, Tax Collector, Morigaon Municipal Board	Member Secretary	8638150423

### NOTIFICATION

#### Ward No. 8 (Ward Level Disaster Management Committee)

Sl No	Name	Designation	Contact No.
1	Dipa Kalita, Ward No-8, Ward Commissioner	Chairperson	
2	Partha Rajkhuwa S.I Morigaon P.S.	Member	8486894174
3	Rajib Mahela, Senior Station Officer, Fire Emergency Services, Morigaon	Member	
4	Hirak Jyoti Mahanta, Assistant Engineer, Morigaon Municipal Board	Member Secretary	8638320702
5	Prabin Ch. Medhi	Member	8638158179
6	Mukul Hazarika	Member	8822739372
7	Kushram Hazarika	Member	9365189506
8	Simanta Medhi	Member	9706237652

### NOTIFICATION

#### Ward No. 9 (Ward Level Disaster Management Committee)

Sl No	Name	Designation	Contact No.
1	Sudakkheena Deka, Ward Commissioner, Ward No : 09	Chairperson	9127475133
2	Partha Rajkhuwa, S.I. Morigaon Police Station	Member	8486894174
3	Rajib Mahela, Senior Station Officer, Fire Emergency Services, Morigaon	Member	9401807803
4	Hirak Jyoti Mahanta, Assistant Engineer, Morigaon Municipal Board	Member	8638320702
5	Ranjit Kr. Deka	Member	9101768705
6	Sumanta Das	Member	8723846632
7	Juri Gayan	Member	9864873773

## Flood Contingency Plan-2025-2026

<b>8</b>	<b>Biju Roy</b>	Member	9101958852
<b>9</b>	<b>Rupak Das</b>	Member	8453261254
<b>10</b>	<b>Rabinda Das</b>	Member	8724936108
<b>11</b>	<b>Basanta Das</b>	Member	8486040084
<b>12</b>	<b>Ganga Ram Das</b>	Member	9957885178
<b>13</b>	<b>Janardan Bharadwaz, Head Assistant, Morigaon Municipal Board</b>	Member Secretary	9401620370

### NOTIFICATION

#### Ward No. 10 (Ward Level Disaster Management Committee)

Sl No	Name	Designation	Contact No.
<b>1</b>	<b>Archana Bordoloi, Ward Commissioner, Ward No : 10</b>	Chairperson	9435063693
<b>2</b>	<b>Partha Rajkhuwa S.I Morigaon P.S.</b>	Member	8486894174
<b>3</b>	<b>Rajib Mahela, Senior Station Officer, Fire Emergency Services ,Morigaon</b>	Member	9401807803
<b>4</b>	<b>Hirak Jyoti Mahanta, Assistant Engineer Morigaon Municipal Board</b>	Member	8638320702
<b>5</b>	<b>Tapan Bangthai</b>	Member	9401771831
<b>6</b>	<b>Babli Deka</b>	Member	
<b>7</b>	<b>Dipa Karmakar</b>	Member	
<b>8</b>	<b>Anjali Das</b>	Member	
<b>9</b>	<b>Munindra Biswas</b>	Member	
<b>10</b>	<b>Jay Bordoloi</b>	Member	
<b>11</b>	<b>Babulal Biswas</b>	Member	
<b>12</b>	<b>Dipa Das</b>	Member	
<b>13</b>	<b>Dhananjay Bordoloi, Senior Assisatant, Morigaon Municipal Board</b>	Member Secretary	7002856348

# Flood Contingency Plan-2025-2026

## NOTIFICATION

### Ward No. 11 (Ward Level Disaster Management Committee)

Sl No	Name	Designation	Contact No.
1	Sahnaz Khanam, Ward Commissioner, Ward No : 11	Chairperson	7002702589
2	Partha Rajkhuwa S.I Morigaon P.S.	Member	8486894174
3	Rajib Mahela, Senior Station Officer Fire Emergency Services ,Morigaon	Member	9401807803
4	Hirak Jyoti Mahanta, Assistant Engineer, Morigaon Municipal Board	Member Secretary	8638320702
5	Mukesh Hussain	Member	
6	Mehrab Ali	Member	
7	Jiaur Rahman	Member	7002702586
8	Baputi Ali	Member	
9	Hasimat Ali	Member	
10	Unush Ali	Member	
11	Sadikur Rahman	Member	
12	Raj Mahammad	Member	
13	Dhanti Ali	Member	
14	Muzzaffar Ahmed	Member	

# Flood Contingency Plan-2025-2026

## Pobitora Wildlife Sanctuary Mayong, Morigaon Flood Contingency Plan-2025



GOVT. OF ASSAM  
OFFICE OF THE RANGE FOREST OFFICER :: POBITORA WILDLIFE SANCTUARY  
**MAYONG :: MORIGAON**

Email: [rfo.pobitorawl@gmail.com](mailto:rfo.pobitorawl@gmail.com)

No.PWL/31/Flood/2025/237

Dated: 21 /03/2025.

To,

The Addl. Deputy Commissioner & CEO,  
DDMA, Morigaon.

Sub: Submission of flood contingency plan.

Sir,

With reference to the subject cited above, I have the honour to submit herewith the flood contingency plan for the session 2025-26

### Flood Contingency plan of Pobitora Wildlife Sanctuary for the session 2025-26.

Sl no.	Name of Officer/Staff with phone no	Name of Infrastructure/Vehicle/Boat	Qty.	Remarks
1	1. Pranjal Baruah, AFS, RFO, Pobitora Wildlife Sanctuary Ph. 7002443189 2. Simanta Deka, Fe-I Ph. 8638621686 3. Khandakar Moidul Islam, Fr-I Ph. 9101971991	Vehicle-		All the existing infrastructure are made ready to face flood situation under Pobitora Wildlife Sanctuary.
		a. Bolero (Mahindra)	1	
		b. Gypsy	2	
c. Tata Yodha	1			
2	4. Mitul Das, Fr-I Ph. 7992261255	d. 7 nos. of Hero Bikes		
		Boat-		
		a. Mechanized boat	1	
3		b. Country boat	20	
		c. Speed boat	1	
		Life Jackets	22	

The existing 4 nos. of highlands of the Pobitora will be sufficient to serve as shelter to the distressed animals during flood.

Additionally disinfectant like phenyl, dettol, bleaching powder, chlorine tablets are required from Public Health engineering department to meet the need of 25 nos. of anti-poaching camps along with range HQ during and after flood.

This is for favour of your kind information and necessary action.

Yours faithfully

(Pranjal Baruah, AFS)  
Range Forest Officer  
Pobitora Wildlife Sanctuary  
Mayong, Morigaon.

# Flood Contingency Plan-2025-2026

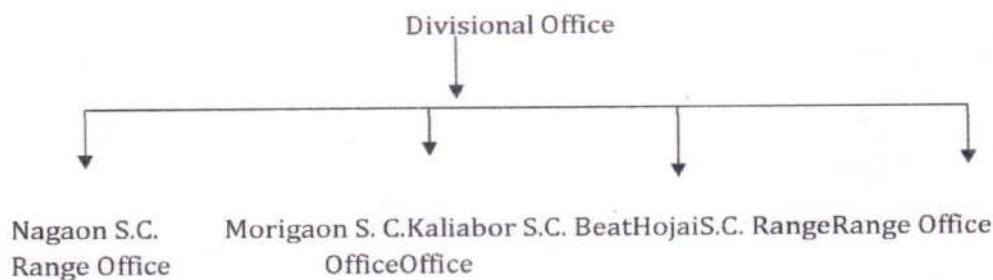
## Nagaon Soil-Conservation Division, Flood Contingency Plan-2025

### Draft Disaster Plan for Morigaon, District

#### Introduction:

Nagaon S.C. Division, Katimari, Nagaonis under the control of Director of Soil Conservation, situated at R.G. Baruah Road Guwahati-5. The Divisional Office is established at Katimari, Nagaon in the year of 1985.

#### 1) Organizational Structure of Nagaon Soil Conservation Division, Katimari, Nagaon:



- 2) **Man Power:** In terms of manpower is concern, the whole division is consist of 71Nos of employees. Out of this one Head of Department in the district is Divisional Soil Conservation Officer (DSCO). He is assisted by one ASCO along with staffs consisting of Supervisor, Asstt., Sr. Asstt., Jr. Asstt., J.E. and Grade-IV staff.

The Sub Divisional Office is the Range Office and beat Office where Soil Conservation Ranger is the Centre In- Charge along with different staff. Those are: J.E, SCD (Sr.), SCD (Jr.), SCFW, Peon, Plantation Mali, Chowkidars .

#### 3) **Acts and rules of the Department Implement:-**

Soil Conservation Department have an Act in different Rules are being enforces in the department. In case of establishment fundamental rules and subsidies rules are being followed in the Department.

In case of preparation of Plan & Estimates department is following APWD Schedule Rates.

#### 4) **Annual Plan Budget of The Department:**

The Department have the annual plan which is consist of non plan & plan budget. Under Non-Plan head Salary component along with maintenance & repairing budget is included.

In case of Plan budget, as per the allocation received from the Director, Soil Conservation, Assam under the head of land development project, Gully Control Project, Protective Afforestation , Land Reclamation, Watershed Management Project, etc. for which annual operational Plan is being prepared.

# Flood Contingency Plan-2025-2026

## 5) **Capacity Building:**

### a) Research & Training Facilities:

In terms of Research and training the division do not have any research facilities. But the Division has done impact assessment of the project work carried out for Soil Conservation project. But the division do not have received any fund for training purpose under normal work. But division have received fund under IWMP project and impart training to the watershed community, SHG related to the Watershed Project.

### b) Committee or user group formed at village/ grass-root level:

Only in PMKSY 2.0 project Committee or User group is being formed at village in grass root level. No Committee or User group is being formed departmental for any disaster.

### d) Provision of fund for Disaster :

Departmentally no provision of fund for any Disaster is been provided by Govt. till now. But if fund could be provided then our Department can take the necessary measures to overcome any disaster.

## 6) **Executive Instruction or Circular issued to cope with disaster:**

The vulnerable points which are more prone to damage during the disaster are being identified by the Soil Conservation personal so that after disaster the respond may be under taken.

## 7) **Details of Mock drills or Special programmes Organised:**

Though mock drill is a important task in the protection of disaster, but till now no Officer or any other employee have gone for this type of demonstration activity.

## 8) **Schemes and Programmes being implemented by the department:**

Following are the schemes & programme being implemented by the department in the district:

- a) Water Harvesting Structure
- b) Land Development Project
- c) Protective Afforestation
- d) Land Reclamation
- e) Gully Control Project
- f) River Training Project
- g) Cash Crop Plantation.

# Flood Contingency Plan-2025-2026

## 9) **History of Disaster faced by the Department:**

Since establishment of Soil Conservation Department at Sonitpur following disaster are faced by the division.

- a. Erosion of Soil
- b. Flood
- c. Degradation of Wetland
- d. Siltation
- e. Decline of water table.
- f. Pollution

## **Factors of Disaster:**

1. Erosion of Soil: Following are the factor responsible for erosion.

- a) Run off due to non coverage of vegetation.
- b) Unscientific management of Crops.
- c) Intensity of highly rain fall.
- d) Formation of Gully.

2. Flood: Since inception the Soil Conservation Department of Nagaon District has been trying to check damages done by the flood by constructing temporary earthen embankment , guide bund and distribution of excess water by drainage channel.

Following are the factors responsible for flood:

- a) Raising of river bed.
- b) Deforestation.
- c) Encroachment in water ways & water body.
- d) Clogging of Drainage line.
- e) Illegal Earth cutting.

3. Degradation of Vegetation: Soil Conservation Department is creating protective Afforestation, vegetative covers & plantation since inception. But in many causes this has been destroyed by rapid growth of population.

Following are the factors responsible for Degradation of Vegetation:

- a) Uncontrolled grazing.
- b) Illegal felling of trees.
- c) Sand deposition by flash flood.
- d) Use of Chemical.

4. Siltation:

Factors responsible for Siltation are as follows-

- a) Destruction of Vegetation in upper catchment.
- b) Earth cutting.
- c) Land slide.

# Flood Contingency Plan-2025-2026

## 5. Decline of Water table:

Factors responsible for Decline of Water Table are as follows

- a) Exploitation and less water conservation measures.
- b) Non- recharging of ground water.
- c) Non formulation of Govt. policy for Soil & Water conservation.

## 6. Pollution:

Factors responsible for Pollution are as follows

- a) Toxicity of Soil.
- b) Unsafe disposal of industrial water.
- c) Use of Polythene.
- d) Unsafe use of Chemical & fertilizers.

### **Impact of Disaster:**

#### **Erosion of Soil:**

##### *Impact:*

- a) When the topsoil is eroded from an area, that area losses more nutrient rich layer and soil quality is reduced.
- b) Affect the agricultural industry as well as the natural environment.
- c) Water pollution .
- d) Disrupts eco system of lakes and wetlands.
- e) Erosion can obstruct the flow of water in stream and drainage canals leading to flood.

#### **Flood:**

##### *Impact :*

- a) Decline in environmental quality.
- b) Damage of food crop.
- c) Destruction of Seeds.
- d) Attract Disease.
- e) Flood disrupt normal drainage system in the area.

#### **Siltation:**

##### *Impact:*

- a) Infiltrationdecreases as well livelihood destroyed.
- b) Reduction of pisciculture& reduction of population of flora &fanna.

#### **Pollution:**

##### *Impact:*

- a) Increase the earth temperature.
- b) Drastic climatic changes and extinction of wild life.
- c) Increase different types of diseases.

# Flood Contingency Plan-2025-2026

## Degradation of Wetland:

### Impact:

- a) Degradation is directly cause for flash flood/artificial flood
- b) Water logging
- c) Downfall of water table
- d) Reduction in fish production
- e) Destruction of Ecosystem
- f) Extinct of water hyacinth & micro species like frog, snakes, etc.
- g) Due to degradation the bio-fertilizer production decreases.

## Prevention and Mitigation of Disaster:

- a) Increase vegetation.
- b) Embankment and sloped land are most vulnerable to erosion due to gravity. So adding plants, shrubs and other vegetation to these are is important.
- c) Terracing is an option for controlling erosion on sloped land by cutting soil surface
- d) Restoration of Gully formed.
- e) Implementation Regular Scheme like Land development schemes for better agriculture.
- f) River training works.
- g) Drainage line treatment.
- h) Plantation in riverine land.
- i) Cash crop development.
- j) Awareness programme like seminar workshop , public meeting should be organised.

## Citizen Engagement:

After disaster discussing to local M.L.A. , Involvement of PRI members, Local NGO are to be involve for better sustainability of the stake holders.

# Flood Contingency Plan-2025-2026

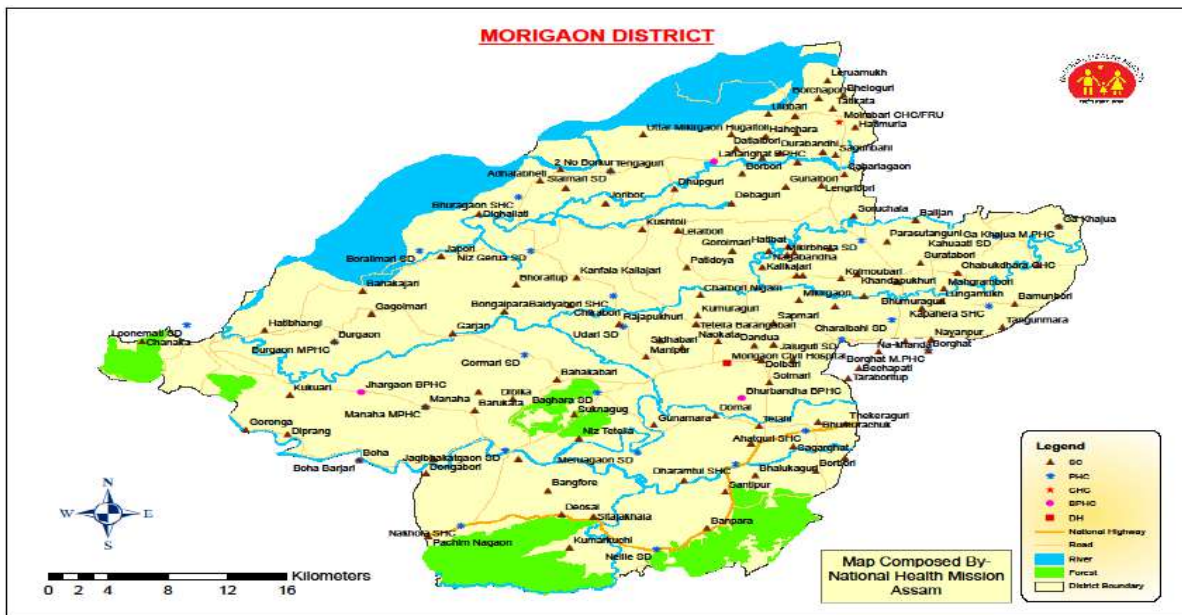
## HEALTH DEPARTMENT FOR 2025-26

### INTRODUCTION:

#### Morigaon District Profile

The Morigaon District is situated in the middle part of Assam and surrounded by Nagaon District in the East and Kamrup(M) in the West the Mighty Brahmaputra and Darrang district in the North and Karbi Anglong and Meghalaya in the South. The Major river Kollong, Kopili, Killing and Sonai are flowing through the district and joined in the mighty river Brahmaputra.

In the District, We have 1 District Hospital in Ward no 11 and Joint Director Office in the heart of the Morigaon town and NHM Office within District Commissioner Office Premises.



### Health Institution

Sl.No	Health Institution	No
1.	Block	3
2	Mini PHC	6
3	District Hospital	1
4	CHC	2
5	SHC	6
6	SD	15
7	Model Hospital	4
8	Urban	1
9	SC	141
10	HWC	82

### List of Health Institutions in Morigaon District

<u>Health Institutions- Morigaon District</u>	
<u>Sl. No</u>	<u>Health Institutions Name</u>
<b>CIVIL HOSPITAL</b>	
1	Morigaon Civil Hospital

## Flood Contingency Plan-2025-2026

<b><u>PHC</u></b>	
1	Bhurbandha BPHC
2	Laharighat BPHC
3	Jhargaon BPHC
<b><u>MINI PHC</u></b>	
1	Manaha Mini PHC
2	Borghat Mini PHC
3	Gakhajua Mini PHC
4	Jhenpari Char MPHIC
5	Khandakhati Char MPHIC
6	Nagabandha New PHC
<b><u>CHC</u></b>	
1	Chabukdhara CHC
2	Moirabari CHC
<b><u>SHC</u></b>	
1	Ahatguri SHC
2	Bhuragaon SHC
3	Dharamtul SHC
4	Nakhula SHC
5	Baidyabori SHC
6	Kapahera SHC
<b><u>State Dispensary</u></b>	
1	Baghara SD
2	Garmari SD
3	Nellie SD
4	Mikirbeta SD
5	Chanraibahi SD
6	Kahuati SD
7	Sialmari SD
8	Tengaguri SD
9	Niz Gerua SD
10	Baralimari SD
11	Udari SD
12	Loonmati Sd
13	Jagibhakatgaon SD
14	Merugaon SD
15	JalugutiSD
<b><u>Model Hospital</u></b>	
1	DolongghatMG Model Hospital
2	Nakhola MG Model Hospital
3	Bhurbandha MG Model Hospital
4	Laharighat MG Model Hospital

### **Human Resource**

Sl.No	Designation	Number	Present Status
1	Joint Director	1	1
2	Addl.CM&HO(FW)	1	1
3	CM&HO(CD)	1	1
4	DIO	1	1
5	Superintendent	1	0(Dr AK

## Flood Contingency Plan-2025-2026

			NATH)i/c Superintendent
6	Dy.Superintendent	4	4
7	SDM&HO	9	9
8	DMO	1	
9	Sr. Medical	23	23
10	M&HO	180	180
11	Pharmacist	41® 23©	41® 23©
12	PNO	1	1
13	MPW	81	81
14	SW	22	22
15	Sister(Tuitor)	15	15
16	LHV	11	11
17	ANM	273	273
18	GNM	212	212
19	SI	4	4
20	ASHA (Urban)	29	29
21	ASHA(Rural)	948	948
22	HE	3	3
23	BEE	1	1
24	Gynaecologist	7	7
25	Paediatrician	4	3
26	Eye Specialist	2	2
27	Dentist	5	5
28	Medicine	2	2
29	Surgeon	3	3
30	DPM	1	1
31	BPM	3	3
32	DME	1	0
33	DDM	1	1
34	ADDM,BDM, BAM, BCM,DAM, ADAM,DDSM	1 each	1 each
35	CHO	84	84
36	AWW	2132	2132
37	Aww(Helper)	1476	1476
38	BPA	3	2
39	Family Planning counsellor	3	3
40	JE(Inst)	1	1
41	CHO	141	82
42	Arsh Counsellor	1	1
43	Hospital Administrator	1	1
44	DQC	1	0
45	Lab Tech	46	42
46	Pharmacist	60	57
47	Radiographer	4	1

### **Important Information :-**

1	FRU	1(Morigaon Civil Hospital)
2	Night C Section	1(Morigaon Civil Hospital)
3	Blood Bank and BSU	1(Morigaon Civil Hospital)
4	USG facility	1(Morigaon Civil Hospital)

## Flood Contingency Plan-2025-2026

5	SNCU	1(Morigaon Civil Hospital)
6	NBSU	6
7.	NBCC	36
8	SC Equipment assessment completed out of 141 SC	30
9	24x7	21 nos
10	108	27 nos ( all are well equipped Oxygen Cylinder) Winger -(Double Cylinder) Traveller- 39Double Cylinder) SUMO-7(Single cylinder)
11	E Sanjeevani	2 (Morigaon)

### Information regarding Targets

Total population	PW	Infants
1082312	21682	19736

### HEALTH INFRASTRUCTURE:

#### Health Infrastructure:

##### 1. Regular:

##### Name of Institution Nos. (Govt)

- |                      |                             |
|----------------------|-----------------------------|
| a) District Hospital | = 1 (100 beded)             |
| b) Model Hospital    | = 3 (30 beded) 30x3=90 beds |
| c) BPHC              | = 3 (6 beded) 6x3=18 beds   |
| d) CHC               | = 2 (30 beded)x2=60 beds    |
| e) MPHC              | = 6 (3 beded) 3x6=18 beds   |
| f) SHC               | = 5 (1 bed)                 |
| g) Sub-centre        | = 123                       |
| h) RPHC (Char)       | = 4 1x4=4 beds              |
| i) New PHC (NHM)     | = 3                         |

##### 2. Identified Health Institute: (Non-Govt/Private)

- |   |     |
|---|-----|
| a) Railway Hospital, Jagiroad               | = 1 |
| b) Gopal Krishna TE                         | = 1 |
| c) Bijoy Lakshmi Hospital & Research Centre | = 1 |

##### 3. Man power:

<u>Name of Post</u>	<u>Total Nos</u>
a) Jt DHS	= 1
b) Addl CM&HO (FW)	= 1
c) Superintendent	= 1
d) Dy. Superintendent	= 4
e) SDM&HO	= 9
f) Sr. M&HO	= 23
g) M& HO-1	= 22 Regular 29 Contactual
h) MO (ayur)	= 11 Regular 10 Contactual
i) Homeo Phy	= 1 Regular 6 Contactual
j) Pharmacist	= 41 Regular 23 Contactual
k) P.N.O	= 1
l) Sister Tutor	= 15
m) Staff Nurse	= 44 Regular 82 Contactual
n) L.H.V	= 15

# Flood Contingency Plan-2025-2026

o) A.N.M	= 32 Regular 136 Contractual
p) S.I (P.H)	= 7
q) Other P.H Staff	= 22
r) D.M.O	= 1
s) A.M.O	= 1
t) U.N.O	= 19
u) NMS/NMA	= 6
v) H.E	= 5
w) Lab Tech.	= 14
x) Opth Asst.	= 4
y) MPW(M)	= 81 Regular 4 Contractual
z) Gd IV	= 125

## c. Vehicle

### 1) Regular

a) Jt DHS	= NIL
b) ADDI CM & HO	= NIL
c) PHC/CHC/MPHC/SHC/SD Level	= 12
d) Critical Ambulnce	= 1
e) Mobile Unit Team	= 1

### 2) Identified Ambulance

a) Lions Club Morigaon	= 1
b) Bharat Bikash Parishad	= 1
c) Lions Club Jagiroad	= 1
d) Chamber of Comarce Jagiroad	= 1
e) M.L.A Fund	= 3
f) Tiwa Council	= 1

## GOALS/AIMS

- To reduce morbidity and mortality due to disease usually common during flood like water born disease, malaria, respiratory infection Viral disease from usually common disease in the community.
- To maintain all the Other Health Programme like J.S.Y, RNTCP, NVBDCP in functioning state as per as predictable.

## STRATEGIES:

- A district control room is established at office of Joint Director of Health Services with round the clock function with telephone no.
- Block PHC will be overall in charge of the zones. Sectoral Medical Officer, Paramedical staff including ASHA will support him.
- Four Nos. of rapid action team will be constituted, 2 nos. will be placed at district headquarter for round the clock rapid response to combat any adverse situation & one will be placed at Jhargaon and another at Bhuragaon SHC & Laharighat.

Nodel Officer : Dr. Tuleswar Nath, SDM & HO

### Rapid Action Team

#### Team A

- Dr. Manish Bordoloi.
- Dr. L.N Bora.
- Nazima Begum, G.N.M
- Lukumoni Hazarika, G.N.M
- Matin Ali, Grade IV

#### Team B

# Flood Contingency Plan-2025-2026

1. Dr Jutika Baidya.
2. Dr. Samim Ahmed.
3. Purnima Devi, G.N.M
4. Dreamy Kakati, G.N.M
5. Rubul Ali, Grade IV.

## Team C

1. Dr. Dichen Bordoloi .
2. Dr. Mrinal Kr Bora.
3. Ranjulata Roy, G.N.M.
4. Nirmali Saikia, G.N.M
5. Mannan Ali, Grade IV

## Team D

1. Dr. Chandra Singh Dewri.
  2. Dr. Partha Sarathi Hazarika.
  3. Charumoni Deka, G.N.M.
  4. Jyoti Rekha Bora, G.N.M
  5. Milan Ali, Grade IV.
4. The Civil Hospital is allotted to meet any epidemic situation arise.
  5. A buffer stock of essential medicines, Halogens tablets for water purification,ORS, Phenyl, Anti snack venome etc will be available. A need based supply of medicines will done up to peripheral and sub-center. Last year expenditure of Phenyl, ORS, Water Purifier,etc is enclosed herewith.
  6. Support for alternative transport like Machine Boat , Country Boat and other slow moving vehicle to be sanctioned from District Administration. Preferably 4,5 Boats per block shall be required.
  7. Inter sectoral convergences of different department like civil adminstration PHE,PWD,Education, Social Welfare etc. are needed for maintain sanitatioms and hygiene in the relief campus and in the area surrounded by the flood water.
  8. Proper IEC/BCC activities for preventions of disease common during flood will be displayed.

## ACTIVITIES

The activities are planned in three phases

- a) Before flood situation.
- b) During flood situation.
- c) After flood situation.

The block PHC will prepare a duty roster indicating who is responsible for What of activity as well as explore alternate mode of services delivery by boat etc as when require and identify resources coping with the available resources.

### A. Activities before flood situation:-

1. Sansitization of all ASHA workers & ANM about the “Do & Do not” for prevention of common disease flood.
2. All sub center will be adeqately stocked with
  - a. Halogen Tablets
  - b. ORS
  - c. Blood Slides for B/S collection of fever cases
  - d. Rapid diagnostic Kits for Malaria
  - e. Drugs for minor Aliments
  - f. DDSM will ensure adequate stock of medicine & uninturrept supply to campus when needed. He will also submit in advances to the O/O Morigaon list of items that are not available in Govt stock.

# Flood Contingency Plan-2025-2026

3. All sectoral Health institution will be adequately stocked with required medicines & other logistic sectoral Medical offices will be incharge sector of preventive curative and promotional aspect of health.
- B. Activities During Flood Situation
1. Depot holder for halogen tablets, ORS will be preferably with ASHA workers.
  2. Safe drinking water, proper sanitations will be maintained as associated with concerned department.
  3. Un hygienic food vendor in the relief camp will not be associated with concerned department
  4. Health education for maintain personal hygiene sanitations will imparted by distribution of leaflet, making, poster, demonstration of hand washing etc.
  5. Sectoral Medical Officer will keep surveillance for early detection of detection of epidemic like situation ad arrange for prompt treatment
  6. Beside Sectoral Medical Officer will continue regular visit to the camp after urative treatment for any ailments
  7. Need based health check up will be organized in the relief camp.
  8. 4 Nos of Bolero vehicles to carry medical team to camp areas.
  9. Special medical Boat 1(one) for Jhargaon and 1(one) for Bhuragaon.(For Medical Camp Purpose)
- C. Activity after flood situation:
1. Both activity and passive surveillance for the post flood epidemic like diarrhoea, dysentery, viral, infection, RTI etc. will be maintained at all level of from periphery to district head quarter
  2. Health education through IEC activity and Health data observation
  3. Need Based Health Camp will be organized.

## INPUT NEEDED

1. Required transportation with POL
2. Motor Boat = 3 Nos
3. Slow moving vehicle =20 Nos
4. Country Boat = 10 Nos
5. Fund for health check-up campus = (cost of petrol+ light refreshment)
6. IEC material for Health education = leaflet, poster, booklet, fund etc.

## BLOCK LEVEL MONITORING TEAM :-

### Jhargaon team

1. SDM&HO - Incharge
2. Sr. M&HO - 1 Nos (from Nakhola)
3. M& HO (Child Specialist) - 1 Nos (Dr. Alpana Pegu)
4. SI (PH) - 1 Nos
5. HE - 1 Nos
6. G.N.M - 1 nos
7. A.N.M - 1 nos
8. Gd IV - 1 nos

### Bhurbandha Team

1. SDM&HO - Incharge
2. M&HO - 1 Nos
3. Sr. M& HO (Child Specialist) - 1 Nos
4. SI (PH) - 1 Nos
5. HE - 1 Nos
6. G.N.M - 1 nos
7. A.N.M - 1 nos

# Flood Contingency Plan-2025-2026

8. Gd IV - 1 nos

## Laharighat Team

1. SDM&HO - Incharge
2. Sr. M&HO - 1 Nos
3. M& HO (Child Specialist) - 1 Nos (Dr. Goutam Yadav)
4. SI (PH) - 1 Nos
5. HE - 1 Nos
6. G.N.M - 1 nos
7. A.N.M - 1 nos
8. Gd IV - 1 nos

Boat Clinic will cover Brahmaputra CHAR area by

1. Doctor - 2 nos
2. GNM - 2 nos
3. ANM - 2 nos
4. Pharmacist 2 nos
5. L.T 2 nos

One District Mobile Team Unit will be covered by

1. Doctor - 2 nos
2. GNM - 2 nos
3. ANM - 2 nos
4. Pharmacist 2 nos
5. L.T 2 nos

Where needed flood effected area

District Monitoring supervision team will comprised of :-

1. Joint Director of Health Services, Morigaon
2. The Addl Chief Medical & Health Officer, Morigaon
3. S.D.M& H.O (HQ), Morigaon
4. DMO
5. DPM, NHM

DMP will ensure to going inside noted camp and DDT Spraying in the effected villages when the inmates returns home.

The Joint Director of Health Services will be overall in-charge of all activities.

## REPORTING

The daily report will be submitted by each of the health institutions under Morigaon District directly H.Q with a copy to the concered block PHC irrespective of all activities outbreak of epidemic death case & requirement of drugs and other logistics.

## Essential Medicines Requirement

Medicine Stock  
General Medicine Available

## Requirement


1. Phenyl 400 Gallon
2. Bleaching Powder
3. Sanitary Napkin
4. Helogen Tablets
5. Gention Violet
6. Benziyl Benzate

## Camp approach for flood relief camp

1. Fixed medical team 24x7 with medicine & staff.
2. Sweeper.
3. Waste disposal = BMW bins
4. Referral ambulance

# Flood Contingency Plan-2025-2026

5. Separate room for physical handicapped or disabled person and bed ridden cases.
6. Napkins & their disposals.
7. Provision for vaccination(RI) if camp duration is prolonged,



**GOVT. OF ASSAM**  
**OFFICE OF THE JOINT DIRECTOR OF HEALTH SERVICES**  
**MORIGAON, ASSAM.**

**Stock Position of Essential Drugs for Flood emergency** Date :- 01/04/2024

Sl. No	Item Name	Stock in Hand	Requirement	Res
1	Amoxy + Clave 228.5 mg Dry Syp			
2	Amoxy 500 mg Cap	900		
3	Cefixim 200mg	221500		
4	Cough Syrup (Allo)	153000		
5	Dyclomine HCL tab	11945		
6	Framycitine oint	14000		
7	Inj 5 % PD	6000		
8	Inj ARV	1000		
9	Inj Dexamithson	500		
10	Inj Diclofenac 50 mg	8600		
11	Inj DNS	35000		
12	Inj NS	5000		
13	Inj Pantoprazol	2500		
14	Inj RL	4200		
15	Inj Snake Venom	4200		
16	Levo- cetirizine (Tablet 5 mg )	400		
17	Metronidazole (Injection 500 mg/100 ml )	286000		
18	Metronidazole (Oral liquid 200 mg/5 ml )	400		
19	Metronidazole (Tablet 400 mg )	100		
20	Miconazole (Ointment 2% w/w )	320000		
21	NTZ tab	4500		
22	Ofla +Ofmidazol Tab	37000		
23	Oral rehydration salts	140000		
24	Pantoprazol 40 mg tab	230000		
25	Paracetamol (Syrup 125mg/5ml )	300000		
26	Paracetamol (Tablet 500 mg )	17500		
27	Paracetamol (Tablet 650 mg )	250000		
28	Povidone iodine (Ointment 5% )	300000		
29	Rabeprazol 20 mg	4500		
30	TMP Syp	140000		
31	TMP 960 mg tab	25000		
32	Zinc sulphate (Dispersible Tablet 20 mg )	85000		
33	Gention Violet	0	100000 tab	
34	Bleaching Powder	4500		
35	L Phenyl	0	2000 bag	
		0	10000 lit	

The above mentioned items from sl no. 1 to sl no. 31 are adequate stock at present at DDWH, Morigaon. But the SL No 32, 34 and 35 are not in stock at present at DDWH Morigaon. Therefore, may be the item no 32, 34 and 35 may need to procure for this upcoming flood management.

*[Signature]*  
DDSM, Morigaon  
**DDSM cum i/c. DDWH**  
Morigaon, Assam

01/04/2024

*[Signature]*  
Jt. DHS, Morigaon  
**Jt. Director of Health Services**  
Morigaon : Assam

# Flood Contingency Plan-2025-2026

## Flood Contingency Plan-2025-2026

Submitted by

Morigaon / Bhuragaon / Moirabari / Jagiroad Fire & Emergency Services, Morigaon.

### 1. INTRODUCTION:-

Morigaon district has traditionally been the symbol of the ferocity and Extent of floods in Assam. The annual floods used to leave silt on the agricultural Fields making them more fertile every year and were a boon for the farmers. However, its intensity has increased over the years which lead to the destruction of Crops, human settlements, roads, bridges etc. and loss of human and animal life. Every year large areas in the district are inundated and considerable tracts of land is swallowed up by erosion. The tributaries of the Brahmaputra on both banks have Considerable hill catchments especially in upper stream. The heavy monsoon rains that fall on these hills soften the top soil on the steep slopes. The streams and rivers carry these sediments down the steep hill slopes and these sediments are deposited on their beds, thus choking the channels. The resultant rising of the bed naturally reduced the volume of the channels making the rivers shallow. The heavy monsoon rains that fall on these hills soften the top soil on the steep slopes. The streams and rivers carry these sediments down the steep hill slopes and these sediments are deposited on their beds, thus choking the channels. The resultant rising of the bed naturally reduced the volume of the channels making the rivers shallow. The heavy water and silt discharges occurring in upper region of the rivers during the peak Monsoon find their way through numerous streams and rivulets resulting in Excessive spilling over on the banks of the rivers and their tributaries and consequent water logging in extensive areas of the plains of the district.

### 2. MORIGAON AT A GLANCE:-

✓ LOCATION: It is situated between 26.15 degrees North & 26.5 degrees North latitude and between 92 degrees East and 95.5 degrees East Longitude.

✓ POPULATION: 9.57 Lakhs (as per 2011 Census) Morigaon district population in 2022 is 1,051,007

✓ AREA: 1704 Sq. Kms.

### 3. ADMINISTRATIVE UNITS:-

• The district has only one Head Quarter sub-division i.e. Morigaon. DDMA, Morigaon. The Morigaon district has five revenue circles namely Morigaon, Mayong, Bhuragaon, Laharighat and Mikirbheta. The District has five Developments Block i.e. Bhurbondha, Kopili, Mayong, Moirabari and Laharighat.

### 4. CLIMATE:-

Sub-tropical with semi dry hot in summer and cold in winter.

Annual rainfall: Ranges between 1500 mm. to 2600 mm.

Average humidity: 75%

Max. temp.: 37-39 degree C.

Min. temp.: 6-7 degree C.

### 5. TOPOGRAPHY: -

The district is bound by the mighty Brahmaputra river on the North Karbi Anglong district on the South, Nagaon district on the East and kamrup district on the west.

**6. RIVERS:-** The mighty Brahmaputra flows along the northern boundary of the district. Killing, Kollong and Kapile rivers flows through the southern part of the district.

# Flood Contingency Plan-2025-2026

**7. OCCURRENCE OF FLOODS:-**Flood occurs generally in the low lying areas of the district during May to August every year. Late flood during the later part of September & October is also a possibility.

## **8. SAMPLE FLOOD WARNING MESSAGES ARE:-**

- ✓ Flood Alert- Flooding is possible.
- ✓ Flood Warning- Flooding of homes, businesses and main roads is expected.
- ✓ Severe Flood Warning - Severe flooding may cause imminent danger
- ✓ All Clear - No Flood Alerts or warning are force
- ✓ Possible outbreak of flood - Prolonged or intensive rainfall, Abnormally high river levels.

## **9. REASONS FOR VULNERABILITY**

▶ Annual Rainfall: - Ranges between 1500 mm. To 2600mm and is concentrated in 4 months of June - September.

▶ The occurrence of flood in the district is due to the river Brahmaputra and its tributaries- Killing, Kopili and Kollong etc.

▶ Morigaon district is located on the banks of the mighty river Brahmaputra. As a result of large-scale erosion in the increasingly agricultural land, deposition of the sediments in the riverbed takes place and as a result the channel's carrying capacity is reduced and flash out of rain water in the catchments areas.

▶ Population concentration in the most vulnerable areas. Even char areas are densely populated despite harsh living conditions.

## **10. DISASTER MANAGEMENT**

Primary Disaster Management responsibilities:

- Coordinate local resources and use of equipment
- Liaison with relevant emergency Services.
- Provide communication facilities.
- Advise residents of flood prone areas to obtain sandbags.
- Advise on weather, water flow, warnings and evacuation.
  
- Issuing warning messages to local authorities.
- A single point of contact for information.
- Issue media statements.
- Issue situation updates.

## **11. ADVICE FOR PUBLIC**

FLOOD WARNING: 'GO IN, STAY IN, TUNE IN'

- Stay calm
- Ensure that neighbours know of the warning, and be prepared to help them.
- Keep a list of useful telephone numbers.
- Monitor local radio.
- Make a flood kit: medications, warm clothing, sealed food, blankets, matches, candles, flashlights, portable radio, spare batteries, rubber gloves, personal Documents.

# Flood Contingency Plan-2025-2026

## 12. PERSONAL FLOOD PLANS

- Discuss a plan with family members, friends and neighbours.
- Know how to disconnect gas, electricity and water supplies.
- Know where to move vehicles in an emergency.
- Store valuable property in a raised secure location
- Fill containers with clean water (Avoid using flood waters or local water).
- Care for the needs of pets and domestic animals.

## 13. REMEMBER:-

(If you live in a flood risk area, have)

- Sufficient sandbags or other devices to block doors, ventilators and openings.
- Appropriate insurance cover
- Essential sealed foods, as food supplies may become limited. If evacuated, you may not be able to return to your property for some time.

## 14. IF FLOODING IS IMMINENT:-

- Turn off electricity and gas.
- Move family members, pets and supplies upstairs.

## 15. SANDBAGS:-

- Fill sandbags not more than  $\frac{3}{4}$  full
- Lay them in layers with each row tight to each other, end to end
- Stamp them down before laying another row on top
- If a wall is more than two sandbags high, place a double line of bottom sandbags

followed

By a second double line, then a single line on top.

- Make sandbags with compost bags, carrier bags or pillowcases filled with sand or earth
- put a plastic sheet down first to act as an extra seal.
- Protect all water entry points including air bricks, air vents and utility openings
- If gas vents are sealed, disconnect any gas supply. Seals around doors and windows

should

be made watertight.

- It can take 60 sandbags to correctly seal an external door.

## 16. GENERAL HEALTH AND SAFETY

- Do not walk, drive or swim through floods
- Be aware of hidden dips in a road
- Floods often contain sewage - avoid food that may have been contaminated by floodwater
- Avoid wet electrical equipment
- Ventilate your property as much as possible, while maintaining security. If evacuation is necessary follow police advice.

## 17. ROLES AND RESPONSIBILITIES:-

When a flood warning message is received, the District Disaster Management Authority will alert relevant agencies/departments. Depending upon the scale of potential flooding that may possibly occur, the main difficulties are:

- Care of evacuated, hurt or homeless people
- protecting of utilities
- Availability of transport Flood alleviation e.g. clearing blocked culverts and drains
- Providing emergency health advice

# Flood Contingency Plan-2025-2026

- Providing road barriers and signs coordinating emergency support

## 18. LOCAL AUTHORITIES:-

Primary responsibilities:

- Assist evacuation.
- Provisionally identify deceased victims (SAPS) .
- Restore normality.

## 19. ROLE OF FIRE & EMERGENCY SERVICES MORIGAON

Primary fire & Emergency service responsibilities:

- Rescue trapped casualties
- Control fires, released chemicals and other hazards
- Assess hazards consuming evacuation
- Ensure safety of rescue personnel
- Minimize environmental dangers
- Recover dead in conjunction with the police
- Stand by during recovery Deploy sandbags for flood defence.

## 20. RESOURCES AVAILABLE FOR FLOOD RESPOND IN MORIGAON DISTRICT

**No. of Fire & Emergency Services Stations:** There are 3 (three) Nos. of F&ES Stations in the District of Morigaon, they are:-

1. Morigaon F&ES Station at pachatia, Bhutnath mandir, Morigaon Cont.No. 101,03678-240318.6026726163.(Senior Station Officer Rajib Kr. Mahela-7002357839)
2. Bhuragaon F&ES Station at Bhuragaon, Morigaon, Cont. No. 03678-259999, (Sub/o-Naba Kr. Deka 8638891615)
3. Moirabari F&ES Station at Moirabari,Morigaon Cont. No. 03678- 255885,
4. Jagiroad F&ESS at jagiroad,Morigaon

### A. (i) available Manpower of Morigaon Fire & Emergency Services Station

1. Senior Station Officer= 1
  2. Station Officer=Nil
  3. Sub-officer=02 nos(on training-01)
  4. Havildar=01(On deputation-01)
  5. Leading fireman= 03 nos.
  6. Fireman= 11 nos.
  7. Emergency rescuer (SDRF) = 10 nos.(Non deep diver-07,deep driver-03)
  8. Driver=04 nos.
- Total=32 nos.

### (ii) Available Equipment for Flood Respond of Morigaon F&ES station (Vehicles and Boats)

1. IRB INFLATABLE RUBBER BOATS) with accessories = 09 Nos. (02 nos. un serviceable and 02 nos. without OBM)
2. Water tender Pump=02 nos.
3. Rescue Tender=01
4. Mini/water tender pump=01
5. Foam tender= nil
6. Truck =01
7. RBC=01
8. Life buoy=7 nos.
9. Life Jacket=10 nos.

# Flood Contingency Plan-2025-2026

10. Emergency tents= 01
11. Emergency tower light=2 nos.
12. Fire fighter bike=01
13. Pulsar=01

## **B. (i) available Manpower of Buragaon F&ES Station**

1. Station Officer=NIL
  2. Sub-officer=02(dept=01)
  3. Havildar=01(attachments)
  4. Leading fireman=03 nos.
  5. Fireman=06 nos.
  6. Emergency rescuer (SDRF)= 07 nos.
  7. Driver=03 nos.
- Total=22 NOS.

## **(ii) Available equipment for Flood Respond of Bhuragaon F&ES station (Vehicles and Boats)**

1. IRB(INFLATABLE RUBBER B BOATS) with accessories = 6 Nos. (5 nos. working condition)
2. Water tender Pump=01
3. Mini/water tender pump=01
4. Mini mist Water tender pump=01
5. Bolero (Rescue vent)=01
6. Life buoy=10
7. Life Jacket=10
8. Emergency tents=02
9. Emergency tower light=01

## **C. (i) available Manpower of Moirabari F&ES Station:-**

1. Station Officer=Nil
  2. Squad. Commander=NIL
  3. Sub-officer=02 no.
  4. Havildar=01 no.
  5. Leading fireman=01 no.
  6. Fireman=04 nos.
  7. Emergency rescuer (SDRF)= 08 nos.
  8. Driver=03 nos.
  9. Safai karmasari=01no.
- Total=20 NOS.

## **(ii) Equipments for Flood Respond of Moirabari F&ES station (Vehicles and Boats):-**

1. IRB (INFLATABLE RUBBER BOATS) with accessories = 03 (01 WORKING CONDITION)
2. Water tender Pump=01 no.
3. Mini/water tender pump=01 no.
4. Life buoy=10 nos.
5. Life jacket=10 nos.
7. Emergency tents=02 nos.
8. Emergency tower light=NIL
9. MMWTP=01 no.

## **D. (i) available Manpower of Jagiroad F&ES Station:-**

# Flood Contingency Plan-2025-2026

1. Leading fireman-01
2. Fireman-06 nos.
3. Driver-01

## **(ii) Equipments for Flood Respond of Jagiroad F&ES station**

### **(Vehicles and Boats):-**

1. IRB (INFLATABLE RUBBER BOATS) with accessories = nil
2. Water tender Pump=01 no.
3. Life buoy= nil
4. Life jacket=nil

## **ACTION STRATEGY**

- I. Overall Monitoring by Morigaon Fire & Emergency Services Station (with equipments, vehicles and manpower, F&ES and SDRF personnel)
- II. Morigaon F&ES STATION with staffs and available cover the following flood affecting area during flood disaster.

- ✓ Morigaon Circle
- ✓ Mayang circle

- III. **Bhuragaon F&ES STATION with staffs and available cover the following flood affecting area during flood disaster.**

- ✓ Bhuragaon circle
- ✓ Laharighat Circle

- IV. **Moirabari F&ES STATION with staffs and available cover the following flood affecting area during flood disaster.**

- ✓ Mikirveta circle
- ✓ A part of Laharighat Circle

## **P.W.D. MORIGAON DISTRICT TERRITORIAL ROAD DIVISION** **MORIGAON FOR 2025-26**

<b>Pre Flood</b>	<b><u>Work before flood :</u></b> The Executive Engineer, P.W.D. Morigaon District Territorial Road Division will visit the probable flood affected areas as per previous data within his jurisdiction by 31 <sup>st</sup> March' 2025 and will ensure that - a) The road side debris/materials are stacked in proper places so that they will not be washed away if flood occurs. b) The passage of all cross drainage works (bridges and culverts) are clear and free from obstructions to allow easy flow of flood water. c) The existing protection works, at culverts/ bridges and approaches will be repaired where ever necessary. d) Soundings will be taken as necessary for structure, situated below the water level during April'2025 and necessary drawings will be prepared for subsequent reference during floods. Duties and responsibilities will be assigned to the staff of different categories to work during flood emergency.
------------------	---

## Flood Contingency Plan-2025-2026

	Arrange reserve stock of tools and plants and other materials prescribed by the Chief Engineer, P.W.D.(R)
<b>During Flood</b>	<p><b><u>Work during Flood :-</u></b>  Under emergent condition and on receipt of flood warning. Executive Engineer shall keep vigil on the road and bridges and will in contract with the District Administration.  Report immediately to the higher authority such as Commissioner, Chief Engineer, Deputy Commissioner, Superintending Engineer etc. about the submergences/ damages by W.T. message  Alert his subordinate for floods.  Draw up tentative programme to take:-</p> <p>Immediate visit to the flood affect areas.  Assess requirement and deploy staff to Keep round the clock vigil of the roads and bridges, threatened by floods, Restore communication within the shortage time as possible in all the state roads and district road in consultation with the Superintending Engineer. In case of village roads at least pedestrian traffic will be restored.  Render technical assistant as required by the District Commissioner for taking temporary measures of damages of Roads and Bridges for carrying Relief materials to the designated relief camps.</p>
<b>Post Flood</b>	<p><b><u>Post flood work :-</u></b>  Restore tools and plants  Repairs/Replace damaged tools and plants  Take step to repair damaged roads, culverts, bridges building and other structure borne in the books of P.W.D.  Report DC,SE,CE and Secretary to the Govt.of Assam, P.W.D. soon after restoration of communication and also intimate the expenditure liability incurred thereof.  Prepare plan and estimates for immediate restoration of damaged infrastructure and place it before DDMA for forwarding it to the Government (for SDRF)</p>

### **SERICULTURE DEPARTMENT FLOOD CONTINGENCY PLAN FOR THE YEAR 2025-26**

The following contingency plan for the year 2025-26 have been taken by Sericulture Department, Morigaon to tackle upcoming flood situations during the year 2025-26.

The plan have been divided into three phases-

- 1) Pre flood measures
- 2) During flood measures and
- 3) Post flood measures.

1) Pre flood measures: Before flood The Asstt. Director of Sericulture, Morigaon along with field staffs i.e. E. O., & Inspector of Department of Sericulture shall identify the flood prone areas within Morigaon District, inhabited by Sericulture rearer families.

The Sericulture plantation established in flood prone areas shall have to be provided necessary drainage system. For this activity the field level staffs shall motivate the rearer to make ridge & furrows systematically.

New plantation in these (flood Prone) areas shall have to be done upon raised plot, so that plants do not get submerged under water.

Rearers shall be motivated to take up silkworm rearing upon raised platform houses.

## Flood Contingency Plan-2025-2026

2) During flood measures: All the E. O. (Seri), Seri. Inspector and Seri. Demonstrator asked to remain in vigilance for taking up prompt action in occurrence of flood in their respective Sericulture Circles/ Farms.

The S.D.s will visit the flood affected villages frequently and report immediately if any damage occurs.

All the staffs asked to remain ready for relief duty needed. All the requisition of flood requirement will be made thorough the District officer, Morigaon.

3) Post flood measures: post flood situation is most challenging. Plant damaged by flood shall have to be renovated by new plants.

Rearer who lost crop during flood, shall have to be provided with free silkworm seed Dusting with slaked line (to reduce excess humidity near rearing cum dwelling houses) and rearing kits (rearing trays) to be done accordingly. The damaged rearing houses need to be repaired.

The Muga rearer who lost plantation during flood shall be given facility of using Som plants for rearing in Govt. farms/centres.

During all phases the Sericultural staff shall work in hand with Gaon burhas/G.P. president/Secretary and lot Mandal etc.

In Govt farms/centres:

- 1) High land shall be raised for Eri food plants.(Castor,Tapioca, Kesseru & Mulberry)
- 2) The field level staffs shall motivate the rearer to make ridge & furrows systematically for Eri & Mulberry food plants.
- 3) In Taptola, where Amrit Sarovar has been constructed, but the pond is still not filled with water. Hence digging shall be done again, by which extra soil could be used for earth filling for preparing high land in farm.

The whole District is divided into six flood zones for taking measures in Pre flood and post flood situations.

1. Morigaon flood zones
  - a) Hemanta Rajbangshi, SD
  - b) Lukendra Bora, (Gr-IV)
2. Jaluguti flood zone
  - a) Phulendra Sarma, SD
  - b) Ashiqur Rahman, (Gr-IV)
3. Lukakuchi Flood zone
  - a) Budhen Ch.Nath, SD
  - b) Pradip Pator (Gr-IV)
4. Nellie flood zone
  - a) Khargeswar Das, SD
  - b) Bitupan Borgohain (Gr-IV)
5. Dhupguri food zone
  - a) Tulen Hazarika, SD
  - b) Bitu Lahan,(Gr-IV)
6. Garmari flood zone
  - a) Ganesh Pathak , SD
  - b) Maneswar Kelleng, (Gr-IV)

Besides the above six flood zones, there will be two more squads-

# Flood Contingency Plan-2025-2026

- 1) Central flood Squad-
  - a. Lina Dutta, Asstt. Director of Sericulture, Morigaon
  - b. Ashiqur Rahman(Gr-IV)
- 2) Control Room Squad-
  - a. Lina Dutta, Asstt. Director of Sericulture, Morigaon
  - b. Ashiqur Rahman(Gr-IV)

All the above leaders shall keep close contact and co-operation during time of disaster as well as during disaster period. Necessary reports shall have to be submitted from time to time in prescribed format. Occurrence of flood & damage must be reported immediately by the field staffs to the Asstt. Director of Sericulture, Morigaon for onward submission to the District Disaster Management team.

## PWD, MORIGAON

### TERRITORIAL BUILDING DIVISION FOR 2025-26

#### INTRODUCTION

Pre-disaster planning is an integral part of preparedness and leads towards a holistic approach to disaster management. The District Flood Contingency Plan, 2025-26 of PWD(Building), Morigaon covers the planned activities to be undertaken in the year 2025-26 with scenario for the likely occurrences of disasters based on disaster history and its forecast.

#### MORIGAON DISTRICT AT A GLANCE

Morigaon District is one of the smallest districts of Assam having an area of 1450.02 sq. Km. created in the year 1989 curving out erstwhile Morigaon Civil Sub-division of Nagaon district and has traditionally been the symbol of the ferocity and extent of flood in Assam. The Morigaon district is bounded by the mighty Brahmaputra River on the North, KarbiAnglong district on the South, Nagaon district on the East and Kamrup district on the West. It extends from 26° 15' N lat. to 26° 5' N lat. and 92° E log. to 95° 5' E longitude.

#### **OFFICE OF THE ASSISTANT EXECUTIVE ENGINEER, PWD, MORIGAON TERRITORIAL BUILDING SUB-DIVISION.**

The present address of the office of the **ASSISTANT EXECUTIVE ENGINEER, PWD, MORIGAON TERRITORIAL BUILDING SUB-DIVISION** is adjacent to the khirud baruah Stadium, Morigaon

This Office of the PWD Territorial Building Sub-Division is to ensure proper technical supervision of Infrastructure Development works for both Govt., Semi Govt as well as Non Govt. Structures in the district.

#### Profile of the Department

The present position of staff of the office is as follows-

EE	AEE	AE	JE	SA	Jr.Asst.	Comp. Operator	Driver	Gr.-Iv
01	02	06	05	03	9	03	01	35

#### OBJECTIVE OF THE DISASTER MANAGEMENT (FLOOD) PLAN

The key objectives of the Departmental Disaster Management (FL) Plan are:

1. To identify the vulnerable section or group of population which require special attention during disaster.
2. To create pre-disaster awareness and capacity building of the community including the already identified vulnerable section of community to face disaster in case of any eventuality.

# Flood Contingency Plan-2025-2026

3. To provide physio-psychological care and protection to the community specially the children, differently abled children at different phases of disaster.
4. To develop proper resource inventory in the district and mechanism for effective use of the resources during disaster and identification of resource gap.
5. To provide effective support and resources in systematic way to the concerned in time so that the response time can be reduced.
6. To develop effective training and capacity building programme on disaster management for the stakeholders and community.
7. To take care that the regularity of various on-going schemes will not hamper during disaster.
8. To develop action plan to rehabilitate the scheme that may affect in disaster in normal situation.
9. To improve the mechanism of rescue, relief and any essential services at the time of disaster.
10. To develop mechanism for involvement of field functionaries, voluntary organizations, NGO's and community in disaster management process.
11. To prevent spreading of post disaster epidemics.

## **VULNERABILITY OF THE DEPARTMENT TO FLOOD HAZARDS**

**Flood Hazard:** Every year flood creates a great havoc in Morigaon district affecting peoples' welfare, mobility, wellbeing, psychosocial resilience, relationship and mental health. The vulnerability of Flood may be accessed through the following points:-

1. The vulnerable Govt. buildings and infrastructure may damage due to flood.
2. The homes and school building may be damaged.
3. Accessing of people may be difficult or completely stopped due to broken or washed away roads or bridges.
4. Physical disability or major to minor injury of beneficiaries may occur.
5. The other on-going schemes may affect.
6. Increase of crimes.
7. Livelihood of the vulnerable group of people may be lost.
8. The infant mortality and maternal mortality rate may increase due to lack of suitable delivery place as the health Centers and road connectivity may be under water.
9. Problems of referral during extreme medical emergency.
10. Difficulty in getting food staff.
11. The physically disable and old aged may be injures.
12. They will face difficulties in rescue.

## **DEPARTMENTAL TASK AND INTEGRATION OF DISASTER MANAGEMENT ASPECTS**

The main task of the PWD Building Sub Division, Morigaon is to ensure proper Fitness, stability & Durability of the Govt. & Non Govt. buildings as well as other infrastructures in the District. The department carryout a lot of Field Inspection, awareness meetings,, review meetings etc. with the Head of Institutions as well as stakeholders. The disaster management aspects can be integrated with the regular tasks in various phases of disaster.

## **POST DISASTER (FLOOD)**

**Recovery Plan (Rehabilitation and Reconstruction Plan):** school, Hospital and other office buildings and logistics, records gets affected by flood, storm. The District Commissioner, Morigaon have been entrusted the authority to sanction Rehabilitation Grant for the affected beneficiaries and for repair and restoration of damaged infrastructure. The department will submit list of affected or damaged infrastructure to the District Commissioner and the District Commissioner will approve and recommend the list in DDMA meeting for to the govt. for funding under SDRF. The concern department will prepare plan and estimate as per SDRF guideline and submit to the Rev. and DM department for necessary action.

# Flood Contingency Plan-2025-2026

## MORIGAON WATER RESOURCES DIVISION MORIGAON CONTINGENCY PLAN FOR THE YEAR 2025-26

### A BRIEF NOTE ON ACTIVITIES OF MORIGAON

#### WATER RESOURCES DIVISION, MORIGAON

The Morigaon Water Resources Division is dealing with flood and erosion problem since its inception in May 1989. Earlier it was functioning as Morigaon E & D Sub-Division under Nagaon E & D Division.

#### JURISDICTION OF MORIGAON WATER RESOURCES DIVISION-

The river system of Morigaon Water Resources Division consists of river Brahmaputra on the North and the Tributary Rivers Kollong, Kopilli and Killing flows from the North towards the South. The tributaries cross the N.H. 37 Raha, Dharamtul and Amlighat respectively. River Killing joins with river Kopilli at Naldhara and Kopilli joints with Kollong at Jagi Bhakatgaon. River Sunai and Pakaria are two small tributaries flowing across Morigaon from East to West.

The Morigaon Water Resources Division comprises of two nos. of Sub-Division.

1. Morigaon-Lahorighat Water Resources Sub-District, Morigaon.

2. Jagiroad Water Resources Sub-District, Jagiroad.

The embankment system of river Brahmaputra and Tributaries were constructed under this Division are as follows-

- Brahmaputra embankment = 55.00 Km.
- Kopilli embankment = 68.42 Km.
- Kollong embankment = 71.71 Km
- Killing embankment = 27.335 KM (Including Borkuloi,

Sotabari and Dimaruguri bund)

- Sluice= 10 Nos.

The reach of Brahmaputra under jurisdiction of Morigaon Water Resources Division start form Dhing and ends at Hilloikhunda, out of which the reach from Dhing to Malahu is under Morigaon Water Resources Sub-Division and the portion from Baralimari to Hilloikhunda is under Jagiroad Water Resources Sub-District.

The dyke system of Kollong River starts from Raha in its right bank and ends at Jagi and from Azarbari to Railway bridge on its left bank. The entire dyke is under jurisdiction of Morigaon Water-Lahorighat Resources Sub-District.

# Flood Contingency Plan-2025-2026

The dyke system of Kopilli and Killing is under jurisdiction of Jagiroad water Resources Sub-District. The dyke system of river Kopilli starts from Basundhari hill to Ahatguri Amsoi P.W.D. road and Ahatguri Amsoi PWD road to Killing, Kopilli junction in left bank. The dyke system in the right bank starts from Chapurmukh to Ahatguri Amsoi PWD road and connected to Ahatguri Amsoi PWD to Railway Bridge. The embankment system of Killing river start from Amlighat and ends at Baghjap on its left bank.

## **CONTINGENCY PLAN FOR THE YEAR 2025-26**

1. **NAME OF PLAN- CONTINGENCY PLAN FOR FLOOD FIGHTING WORKS.**

2. **NAME OF DIVISION-** Morigaon Water Resources Division, Morigaon.

HEAD QUARTER- Morigaon.

NAME OF EXECUTIVE ENGINEER- Er. Lochan Kumar Choudhury.

PHONE NO- 03678-240226, (Office), 9435065021.

3. **NAME OF SUB-DIVISION-** 1. Morigaon-Lahorighat Water Resources Sub-District, Morigaon.  
2. Jagiroad Water Resources Sub-District, Jagiroad.

NAME OF ASSTT. EXECUTIVE ENGINEER-

1. Dr. Juran Ali Ahmed, Morigaon-Lahorighat WR SubDistrict, Phone No- 9435101544.  
(Section under each Sub-Division in Annexure-A)

HEAD QUARTER- Morigaon.

2. Shri Dipankar Roy, Jagiroad WR Sub-District, Phone No- 8812993964,  
HEAD QUARTER-Jagiroad.(Section under each Sub-District in Annexure-A)

4. Vulnerable reach under this Division are shown Annexure-B

5. Stock of flood shown in Annexure- B

6. Responsibility – Responsibility of Officers enclosed in Annexure- A

7. Sluices- Sluices under this Division is shown Annexure-D

8. Gauge Sites-

1. Dharamtul (Kopilli) (CWC)

2. Amlighat, (Killing) (Departmental)

3. JagiBhakatgaon (Kopilli) (CWC)

4. Telahi (Kollong) (Departmental)

5. Ulubari (Brahmaputra) (Departmental)

6. Bhuragaon (Brahmaputra) Gauge sites under this Division are at Details is at Annexure-C

9. Danger level/Earlier recorded levels of major rivers of Morigaon District. Annexure-E

10. Approaches-

A. Morigaon to Basundhari Section-

Route-1.Morigaon to Kachua via Bebejia, Chaparmukh and Kachua to Basundhari = Distance-70  
Km (Approximate)

2. Morigaon to Basundhari via Amsoi Distance = 80 Km.

3. Morigaon to Basundhari via Jagiroad, Ahatguri, Amsoi, P.W.D. road Distance = 180 Km.

B. From Morigaon to Kachua Section-

Route- 1. Morigaon to Kachua via Bebejia Raha, Chaparmukh Distance = 90 Km.

2. Morigaon to Kachua via Telahi, Ahatguri Amsoi P.W.D. road Distance =75 Km.

3. Morigaon to Bamunajan via Raha Distance = 80 Km.

4. Morigaon to Kachua via Jogirad, Raha, Chaparmukh Distance = 90 Km.

C. From Morigaon to Dharamtul-I Section-

Route-1. Morigaon to Dharamtul via Teahi Distance = 40 Km.

2. Morigaon to Dharamtul via Jagiroad Distance = 75 Km.

# Flood Contingency Plan-2025-2026

D. From Morigaon to Dharamtul-II Section-  
Route- Same Route mentioned in (C).

D. Morigaon to Baghjap Section.

E. Route-Morigaon to Bhakatgaon

## **Condition to Road-**

Roads from Morigaon to Raha via Jagiroad and via Bebejia are in good condition. Though road from Morigaon to Dharamtul via Telehi is in good condition, except approach road. Other roads towards embankments are mainly earthen or sand gravel. The roads during flood time are in deplorable condition.

F. Morigaon to Telahi Kollong

### Route

1. Morigaon to Telahi Monipuratup Section via Sidha Morigaon, Satgaon to Monipuratup.
2. Morigaon to above Section via Dondua, Patrabori.
3. Morigaon to Section via Dolbori to Telahi P.W.D. road.
4. Morigaon to Damal P.W.D. road.
5. Morigaon to Tengaguri via MoraKollong.
6. Morigaon to Jerengagaon via Baghara
7. Morigaon to Tetelia via Kumoi.
8. Morigaon to Jagi via Mayong Development Block.

## **Condition to Road-**

Roads from Morigaon to Monipuratup Bazar and Morigaon to Telahi is in good condition. Through road from Morigaon to Dandua Patrabori is not in good condition. Other roads toward embankments are mainly earthen. These roads during flood time as in deplorable condition.

Morigaon to Damal P.W.D. road is Pucca road.

Morigaon to Tengaguri road is not good condition.

Morigaon to Jerengagaon- Morigaon to Baghara is District road and it is in good condition. From Baghara to Kalbari is pucca road to Jerengagaon earthen road.

Morigaon to Tetelia -Morigaon to Kumoi is District roads and in good condition, and from Kumoi to Tetelia is earthen road.

Morigaon to Jagi- It is District road and in good condition.

9. Water vehicle-

20 nos. of Boats are required for smooth function of flood fighting work under Morigaon Water Resources Division.

10. Control Room-

Divisional Control Room started functioning in the Office of the undersigned from 15/05/2025 to 15/10/2025.

11. Messaging-

Gauge data from different gauge sites will be collected by field staff to Control Room and these data in specified format dispatched to various Department.

12. Flood prone area-

Flood prone area likely to be flooded under this Division is shown in enclosed map.

13. High land-

Some high land are assessed and shown in enclosed map.

# Flood Contingency Plan-2025-2026

## CONTINGENCY PLAN FOR FLOOD FIGHTING WORKS 2025-26.

Sl. No.	Item	Quantity	Rate	Amount
1	Supply of porcupine	15000 Nos	Rs. 1121.50/No	1,68,22,500.00
2	8G wire	4200 kg	Rs. 147.09/Kg	6,17,778.00
3	Labour/ Patroller (Mandays)	90600 Nos.	Rs. 451.41/No.	4,90,51,746.00
4	Empty cement bags	6,90,000 Nos.	Rs. 9.36/No.	64,58,400.00
5	Jati bamboo	29700 Nos.	Rs. 160.46/No.	47,65,662.00
6	Bhuluka bamboo	29700 Nos.	Rs. 320.93/No.	95,31,621.00
7	Boat	10 Nos.	Rs. 4145.32.00/Day for 90 Days	37,30,788.00
8	Misc.	L.S	-	5,00,000.00
9	Patroller shed	90 Nos.	Rs.14246.00/No	12,82,140.00
10	Contingency	L. S.		3,50,000.00
11	10% for earth quake disaster			17,79,400.00
			Total- 9,48,90,035.00 (Rupees nine crore forty eight lakh ninety thousand and thirty five) only	

### ANNEXURE-A

STATEMENT SHOWING SECTION INCHARGE IN DIFFERENT LOCATION UNDER MORIGAON WATER RESOURCES DIVISION.

Name of Sub-Division	River	Category	Length of Embankment	Name of Section	Name of Sectional Officer with Phone No.
Morigaon Sub-Division	Brahma putra	A	Orginal-34.89 Km Present-55.00Km	Muwamari Ulubari Mikirgaon Kathani	Rantumoni Saikia, J.E. Ph No-94352-25043 Prabin Kr. Das, J.E. Ph No. 9435017448 Manmohan Rai, S.E.(Gr-II), 9864524201
				Bhuragaon	Prabin Kr. Das, J.E. Ph No. 9435017448 Manash Jyoti Bora, A.E, Ph No. 8638743358 Rajashri Deka, A.E, Ph. No. 8638224985
				Mayong	Pinku Sarma, A.E, Ph No.95312-25924 Debayan Bora, A.E, Ph No.8486106797 Nabajyoti Das, A.E, Ph No. 9864879240
	Kollong Right Bank	B	38.70 Km	Telahi	Himangshu Yogi,A.E, Ph No.86385-64991 Mridusmita Deka, J.E, Ph. No.9854520768
				Domal,	Dipen Borah , J.E. Ph No.- 94350-65482

## Flood Contingency Plan-2025-2026

				Tengaguri Jagi	, J.E., Ph. No. 8876203341
	Kollong Left Bank	B	13.48 Km	Azarbari	Dipen Borah , J.E. Ph No.- 94350-65482 Manash Jyoti Bora, A.E, Ph No. 8638743358
	Marginal Embankment	B	4.33 Km	-	Pranamika Bora, J.E Ph No.- 8638595038 Mridusmita Deka, J.E, Ph. No.9854520768
Jagiroad Sub-Division	Kopilli Left Bank	B	38.12 Km	Basundhari	Dibakar Sarma, SE. Grade-II. Ph No -9854374884
				Dharamtul-II	Pranab Jyoti Gogoi, JE Ph No -6002449823
	Kopilli Right Bank	B	30.30Km	Kachua	Dibakar Sarma, SE. Grade-II. Ph No -9854374884
				Dharamtul-I	Raju Kr.Das SE. Grade-II. Ph No -6000454728
	Killing	B	27.335Km	Baghjap, Amlighat	Pinku Sarma, A.E, Ph No.95312-25924 Pranab Jyoti Gogoi, J.E., Ph No -6002449823

# Flood Contingency Plan-2025-2026

## ANNEXURE-B

### STATEMENT OF VULNERABLE REACHES (STOCK/REQUIREMENT OF FLOOD FIGHTING MATERIALS)

Name of Sub-Division	Name of Section	Location of vulnerable reaches	Nature of Vulnerable	E.C. Bags	Boat with Boat man	Bamboo	Labour (Mandays)	Porcupine	8G Wire	Remarks
Morigaon Sub-Division	B/dyke from Dhing to Hilloikhunda From 61 <sup>st</sup> Km to 90 <sup>th</sup> Km <b>L= 28.50 Km</b>	61 <sup>nd</sup> Km to 64 <sup>th</sup> Km (Leruamukh)	Severe erosion	475000	6	29000	44000	5000	1400	
		79 <sup>th</sup> Km to 83 <sup>rd</sup> Km (Kathoni&Tilapara)	Severe erosion							
		87 <sup>th</sup> Km to 89 <sup>th</sup> Km (Kuptimari&Bhuragaon)								
		89 <sup>th</sup> Km to 90 <sup>th</sup> Km (Shivbari area)	Damage to Shivbari spur							
	F/E along Kolong river from Raha to Jagi (R/B) <b>L= 38.00 Km</b>	In between Ch. 19km to 20 Km (Khandajan area)	Damaged Section, Bank erosion/ Sloughening, Raincut, Seepage, Boiling etc.	100000	1	10300	15500	2000	800	
		In between Ch. 20km to 23 Km (Monipurtup area)								
		In between Ch. 24km to 25 Km (Abargaon area)								
		In between Ch. 30km to 32 Km (1 No Naromari area)								
		In between Ch. 33km to 34 Km (Damal area)								
		Basanaghat								
		Singimari area								
Tengaguri area										
JagiBhakatgaon area										

## Flood Contingency Plan-2025-2026

	Flood embankment along Kollong river from Azarbari to Railway bridge (L/B) <b>Length= 13.485Km</b>	In between Ch. 8.80km to 12 Km Besamari area	Damaged Section, Sloughening/ Erosion, Raincut, Seepage, Boiling etc.	15000	1	7500	10100	3000	800	
	Marginal embankment to protect Morigaon Town from the flood inundation of river Kollong <b>Length= 4.33Km</b>	In between Ch. 2.50km to 4.00 Km	Damaged Section, Sloughening/ Erosion, Raincut, Seepage, Boiling etc.	25000		1200	1000	4000	1000	
Jagiroad Sub-Division	T/dyke from Basundhari to Killing Kopili junction) <b>L= 68.42 KM</b>	26 <sup>th</sup> Km to 26.50 <sup>th</sup> Km (Kachuwa)	Damaged Section, Bank erosion, Rain cut, Seepage, Boiling etc..	75000	2	11400	20000	1000	200	
		33 <sup>rd</sup> Km to 33.40 <sup>th</sup> Km (Sariahtoli)								
		28 <sup>th</sup> Km to 28.35 <sup>th</sup> Km (Bamunijan)								
		53.2 Km to 53.7 Km Muladhari								
		16.3Km to 16.8 Km Bangthaigaon								
		In between Ch. 39300M to 39400M R/B Dharamtul area								
		Sluice gates at 11.5 <sup>th</sup> Km, 27.50km, 38 <sup>th</sup> Km, 44.2 <sup>nd</sup> Km and 56.8 <sup>th</sup> Km								
		In between Ch. 0.00M to 1.10M Jagibhakatgaon Satabori ring bund								
		In between Ch. 0.00M to 1.20M Sarukuloi								
	In between Ch. 0.00M to 2.40M Barkuloi									
T/dyke from Amlighat to Baghjap (L/B) <b>L = 11.90 Km</b>	Amlighat area									
Total=				690000	10	59400	90600	15000	4200	

# Flood Contingency Plan-2025-2026

## ANNEXURE-C

### STATEMENT SHOWING GAUGE SITE UNDER MORIGAON WATER RESOURCES DIVISION.

**NAME OF DIVISION**- Morigaon Water Resources Division, Morigaon.

River	Gauge site	Danger level	Name of Officer In-charge along with Phone No.
Brahmaputra	Ulubari	57.50	Pinku Sarma, Ph.No 95312-25924 Rantumoni Saikia, J.E. 94352-25043 Prabin Das, J.E. Ph No- 94350-17448
	Bhuragaon	56.57	Prabin Kr. Das, J.E. Ph No. 9435017448 Rantumoni Saikia, J.E., Ph. No. - 94352-25043
Kollong	Telahi	54.70	Himangshu Yogi,A.E, Ph No.86385-64991
	Jagi-Bakhatgaon	54.10	Prabin Kr. Das, J.E. Ph No. 9435017448 Dipen Borah , J.E. Ph No.- 94350-65482
Kopilli	Dharamtul	56.00	Dibakar Sarma, SE. Grade-II. Ph No -9854374884 Pranab Jyoti Gogoi, JE Ph No -6002449823 Raju Kr.Das SE. Grade-II. Ph No -6000454728
Killing	Amlighat	55.86	Himangshu Yogi,A.E, Ph No.86385-64991 Dibakar Sarma, SE. Grade-II. Ph No -9854374884

## ANNEXURE-D

### STATEMENT OF DRAINAGE CHANNEL/SLUICE ETC.

Sl.No	Discharge capacity	Length in Km	No. of bridge	Bridge/Sluice Etc.		Remarks
				R/S of major sluice	No. of minor sluice/culvert	
1	0 – 5 M <sup>3</sup> /Sec.	-	-	-	-	Major Sluice = 5 Nos.
2	5 – 15 M <sup>3</sup> /Sec.	-	-	-	-	Dorlajan at L/B of Kopilli dyke at Ch.2.5 Km
3	15 M <sup>3</sup> /Sec.	4.0Km	-	6 Nos	5 Nos.	Patrabori R/B of Kollong dyke at Ch.25.70 Km. Sariahtoli R/B of Kopilli dyke at Ch.13.5 Km Mora Kollong R/B of Kollong river at Ch.2.76 Km of Marginal Embankment. Sluice culvert at Ch.15.6 Km near Rly. Bridge river Kopilli R/B.

# Flood Contingency Plan-2025-2026

## ANNEXURE-E

### DANGER LEVELS AND MAXIMUM RECORDED LEVEL OF MAJOR RIVERS IN MORIGAON DISTRICT

NAME OF RIVER	LOCATION OF GAUGE SITE	DANGER LEVEL (M)	MAXIMUM RECORDED LEVEL/DATE(M)
Brahmaputra	Ulubari	57.50	59.65 M (12.07.2017)
Kollong	Telahi	54.70	57.59M (21.06.2022)
Kopilli	Jagibakatgaon	54.10	55.74 M (21.07.2004)
Kopilli	Dharamtul	56.00	58.09 M (21.07.2004)
Killing	Amlighat	55.86	58.15 M (14.07.2004)

## ANNEXURE-F

### STATEMENT SHOWING THE ONGOING SCHEMES UNDER MORIGAON WATER RESOURCES DIVISION, MORIGAON.

**Scheme executed under : NABARD/ SOPD-G/SOPD-FDR ect.**

Sl. No.	Name of Scheme	Estimated amount	Physical Progress	Remarks
1	2	3	4	5
	<b><i>Under NABARD RIDF</i></b>			
1	Anti-erosion measures to protect Pabhakati/Garubandha area from erosion on the left bank of river Brahmaputra (RIDF-XXVIII)	Rs. 3518.00 L	98%	Expected to be completed by Mar/2025
2	A/E measures to protect Murkata area under Mayong Revenue Circle from the erosion of river Brahmaputra (RIDF-XXVIII)	Rs. 983.00 L	98%	Expected to be completed by Mar/2025
3	Construction of T/Dyke on left bank of river Kollong from Dighaliati to Telahi including construction of sluice gates. (RIDF-XXIX)	Rs. 3580.69 L	75%	Expected to be completed by Mar/2025
4	Construction of new embankment on the right bank of river Killing from NH-way to Killing-Kopilli junction (RIDF-XXIX)	Rs. 1400.00 L	92%	Expected to be completed by Mar/2025
5	Anti-erosion measures to protect Kasohilla area from the erosion of river Brahmaputra (RIDF-XXIX)	Rs. 1450.00 L	78%	Expected to be completed by Mar/2025

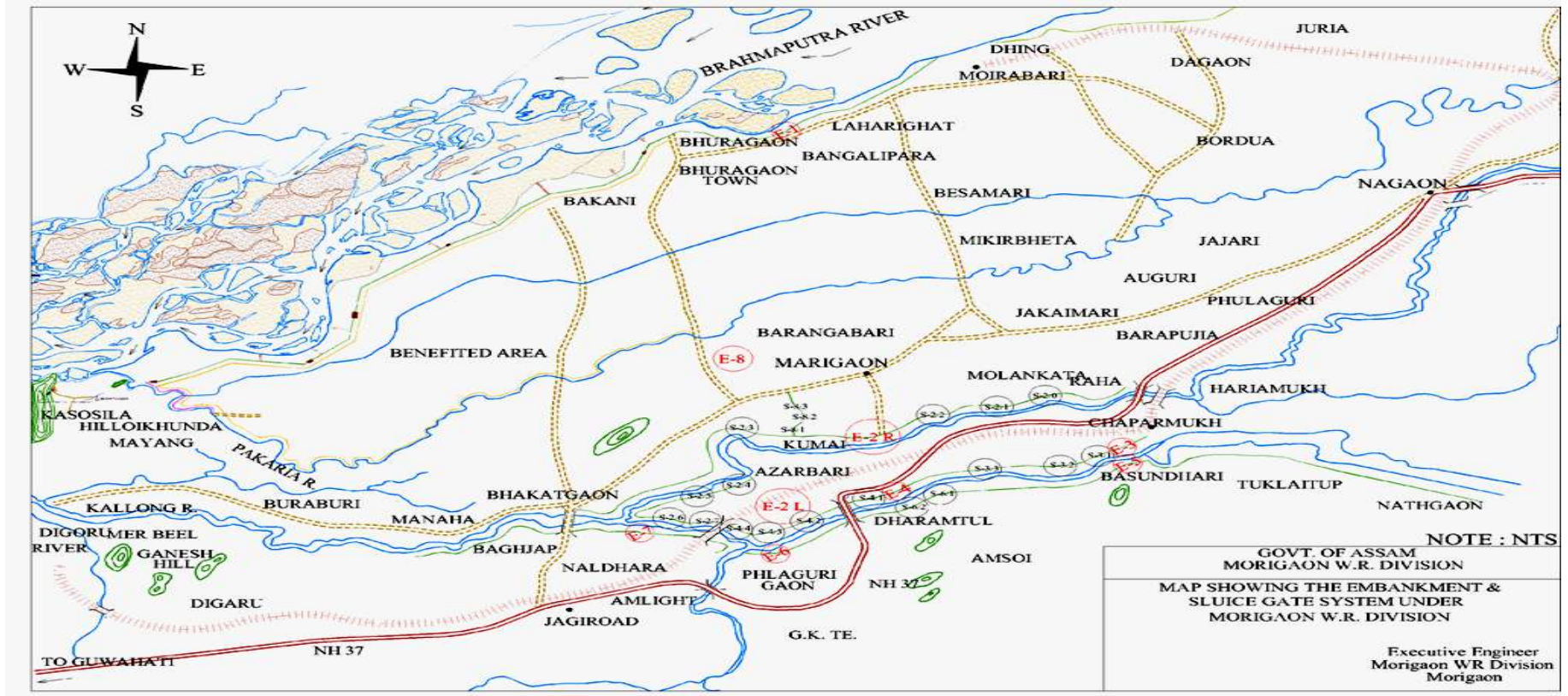
## Flood Contingency Plan-2025-2026

6	Pro-siltation measures to protect Boramari area from the erosion of river Brahmaputra (RIDF-XXIX)	Rs. 195.00 L	60%	Expected to be completed by Oct/2028
7	Construction of Sluice Gate at Pokoria river including construction of flood protective embankment alongwith anti-erosion measures (Ph-I) (RIDF-XXIX)	Rs. 1500.00 L	26%	Expected to be completed by Mar/2025
	<b>Under NIDA</b>			
8	Construction and shifting of HT & LT line along with dismantling works due to construction of embankment from Dighaliati to Khatobori (NIDA)	Rs. 163.21 L	50%	Expected to be completed by Mar/2025
	<b>Under SOPD-FDR</b>			
9	Contruction of T/dyke along Right bank of river Killing from Ouguri to NH-Way	Rs. 1600.00 L	50%	Work hampered due to L.A. issue
	<b>Under ADB</b>			
10	Climate Resilient Brahmaputra Integrated Flood and Riverbank Erosion Risk Management Project in Assam-Morigaon, Nagaon,Tezpur Sub Project (Zone-B) {Morigaon Sub-Project, Phase 1(A)}	Rs. 24830.00 L	15.8 %	Expected to be completed by Jan/2026

### EMBANKMENT DETAILS WITH YEAR OF CONSTRUCTION (MAJOR WORK LIKE R/S, A/E TAKEN UP IN REMARKS) & LENGTH OF EMBANKMENT

Sl. No.	Name of Dyke	Length	Map Symbol
1	Brahmaputra dyke from Dhing to Hiloikhunda (From Muwamari to Kasoslia)	55 Km	E-1
2	Flood Embankment along Kollong river from Raha (Molankata) to Jagi (R/B) & Azarbari to Railway bridge (L/B)	R/B-38.70 L/B-13.48	E-2 R E-2 L
3	Construction of M/E to Protect Morigaon from flood inundation of river Kollong	4.33	E-8
4	T/dyke along R/B of Kopili river from Chaparmukh to Ahatguri Amsoi PWD Road	14.50	E-3
5	T/dyke along R/B of Kopili river from Ahatguri Amsoi PWD Road to AT Road and AT Road to Railway bridge	15.80	E-4
6	T/Dyke along L/B of Kopili river from Basundhari to Ahotguri Amsoi PWD	14.52	E-5
7	T/dyke along L/B of Kopili river from Ahotguri Amsoi PWD Road to Killing Kopili junction	12.50	E-6
8	T/Dyke along L/B of Killing Kopili & Kollong river from Amlighat to Baghjap including Dimaruguri, Borkuloi & Sotabori ring bundh	17.00+2.5+ 2.5+0.90=22.90	E-7

# MAP SHOWING EMBANKMENT DETAILS



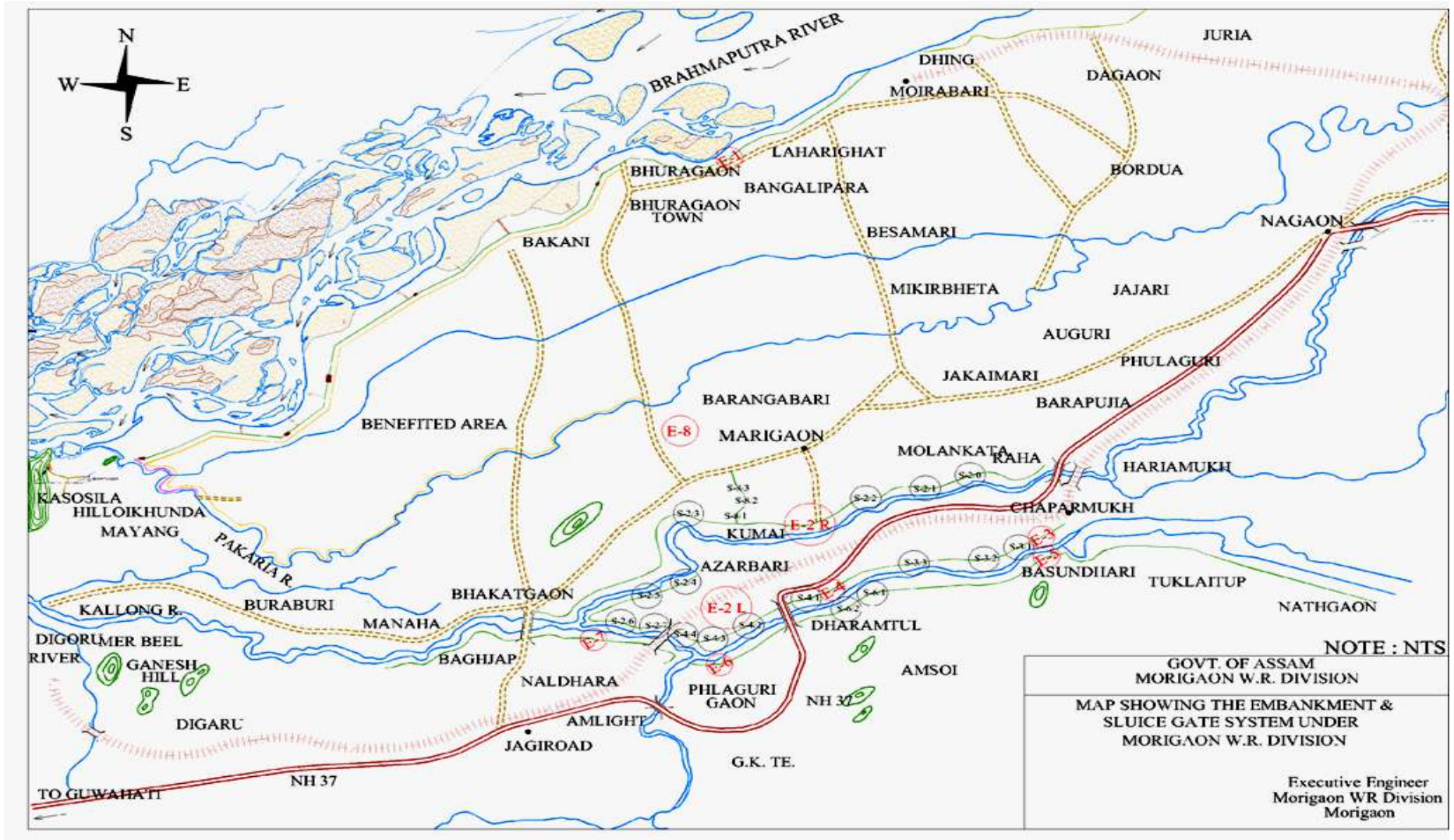
## Flood Contingency Plan-2025-2026

### NAME OF SLICES UNDER MORIGAON WR DIVISION

Sl. No.	Name of Dyke	Location	Map Symbol
1	Flood Embankment along Kolloing river from Raha (Molankata) to Jagi (R/B)	At Ch.20.50Km	S-2/0
		At Ch.25.75Km	S-2/1
		At Ch.27.10Km	S-2/2
		At Ch.45.60Km	S-2/3
2	Azarbari to Railway bridge (L/B)	At Ch.0.50Km	S-2/4
		At Ch.2.13Km	S-2/5
		At Ch.11.70Km	S-2/6
		At Ch.13.42Km	S-2/7
3	T/Dyke along R/B of Kopili river from Chaparmukh to Ahotguri Amsoi PWD Road	At Ch.3.20Km	S-3/1
		At Ch.5.00Km	S-3/2
		At Ch.13.50Km	S-3/3
4	T/Dyke along R/B of Kopili river from Ahotguri Amsoi PWD Road to AT Road and AT Road to Railway bridge	At Ch.5.20Km	S-4/1
		At Ch.10.60Km	S-4/2
		At Ch.13.60Km	S-4/3
		At Ch.15.70Km	S-4/4
5	T/Dyke along L/B of Kopili river from Ahotguri Amsoi PWD Road to Killing Kopili junction	At Ch.2.50Km	S-6/1
		At Ch.2.90Km	S-6/2
6	Construction of M/E to Protect Morigaon from flood inundation or river Kollong	At Ch.0.20Km	S-8/1
		At Ch.1.65Km	S-8/2
		At Ch.2.70Km	S-8/3

# Flood Contingency Plan-2025-2026

## MAP SHOWING SLUICE INFORMATION





# Flood Contingency Plan-2025-2026

## DEVELOPMENT BLOCK LEVEL FLOOD CONTINGENCY PLAN (2025-26)

### **Bhurbandha Development Block for 2025-26**

Preface: The Block Level Flood Contingency Plan 2025-26 is a detailed document signifying the preparedness and modalities to cope up with floods that may ensue at the time of monsoon in the areas under Bhurbandha Development Block. This plan has highlighted the role and responsibilities of all GaonPanchayats involving PRI functionaries and office staff, who shall cater as the first responders before, during and after the floods.

This document shall further address the disaster risk mitigation and management issues against the ensuing floods that may occur in different areas under Bhurbandha Development Block.

Also, this document categorically signify the GaonPanchayat (13 nos.) based on their vulnerability to floods as:

- a. High Risk GaonPanchayat (Red)
- b. Moderate Risk GaonPanchayat (Yellow)
- c. Low Risk GaonPanchayat (Green)

### **Formation of GaonPanchayat Level Damage Assessment Committee (GPLDAC):**

The GaonPanchayat Level Damaged Assessment Committee for 2023-24 is hereby constituted for all 13 GaonPanchayats with the following members as notified below:

Sl No	GaonPanchayat	Name of Officer	Designation	Remarks
1	Azarbari/Baghara/Barangabari/	GP Secretary	Chairman	
2	Bhurbandha/	Accredited Engineer	Member Secretary	
3	Dandua/Dighalbori/	GRS	Member	
4	HabiBarangabari/	GPC	Member	
5	Konwargaon/Manipur/Mikirbheta/	Tax Collector	Member	
6	Rangadoria/Solmari/Torabori	Computer Assistant	Member	

This Committee shall report to the Nodal Officer (Block Level) Sri MazidarRahman, Junior Engineer, on a daily basis regarding if any asset(s)/work(s) created under different schemes of PNRD have been damaged/partially damaged by the floods.

This Committee shall also work as IRT (Incident Response Team) members with immediate effect as has been mentioned above. Furthermore the ASLRM team under Bhurbandha Block against each GPs are hereby entrusted to render their services during the flood emergency against their respective GaonPanchayat.

Moreover for Block level Functionaries J.E., Bhurbandha Dev. Block is appointed as Nodal Officer to accumulate proper data regarding flood.

# Flood Contingency Plan-2025-2026

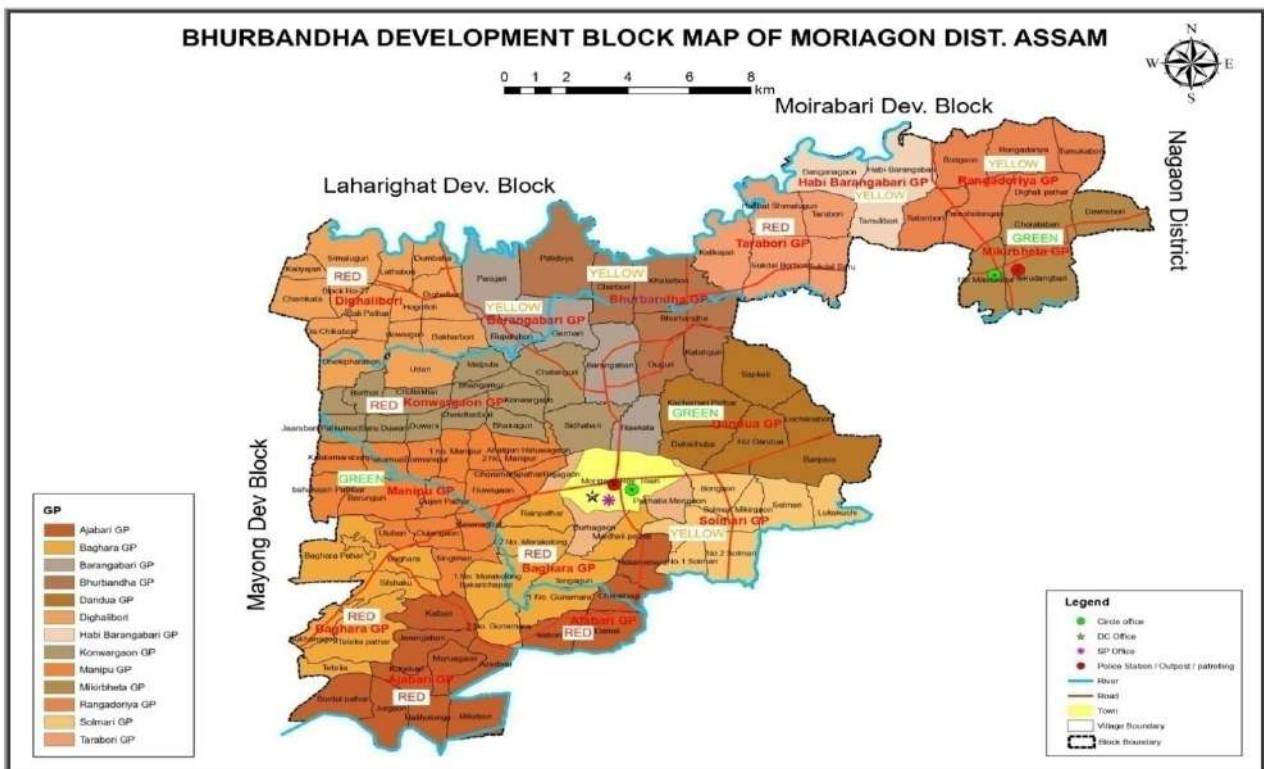
The GP wise details of Household and Population under Bhurbandha Dev. Block as follows:

Sl. No	GaonPanchayat	No. of Household	Population
1	Azarbari	2211	11055
2	Baghara	2639	13195
3	Barangabari	2505	12525
4	Bhurbandha	2717	13585
5	Dandua	2521	12605
6	Dighalbori	2688	13440
7	HabiBarangabari	2190	10950
8	Konwargaon	2322	11610
9	Manipur	2925	14625
10	Mikirbheta	1675	8375
11	Rangadoria	2859	18084
12	Solmari	2298	11490
13	Torabori	2992	14960

### Marking of GPs with respect of vulnerability to floods.

The GP wise marking in respect of Vulnerability to Floods are as follows:

Zone	Name of GP
<b>High Risk</b>	<b>Azarbari/Baghara/Dighalbori/Konwargaon/Torabori</b>
<b>Moderate Risk</b>	<b>Barangabari/Bhurbandha/HabiBarangabari/Rangadoria/Solmari</b>
<b>Low Risk</b>	<b>Dandua/Manipur/Mikirbheta</b>



# Flood Contingency Plan-2025-2026

## **LAHARIGHAT DEVELOPMENT BLOCK FOR 2025-26**

### **Introduction:**

The Laharighat Development Block is situated in the District of Morigaon. It is about 25 KM away from the Morigaon H.Q. It was established in the year 1962. It has been playing a vital role in economic development of the poor people. The Laharighat Development Block is expanded in an area of 352.46 Sq KM ( 35128Htr). There are about 45604 Nos. of total household and total population of this Block is about 250972 nos. as per 2011 Census. This Block surrounded by Moirabari Dev. Block in East, Mayong Dev. Block in West, Bhurbandha Dev. Block in South and also found that in North side Darang District and Laharighat Dev. Block situated beside the river Brahmaputra. There are 24 Nos of GaonPanchayat included 156 nos. of revenue villages. Laharighat and Bhargaon are two Revenue Circle under Laharighat Dev. Block.

**Goal** : Reduction of loss of properties from any kind of disaster.

**Objective** : (1) The people is disaster from areas empowered to cope with and take action to effectively reduce the adverse impact of flood, earthquake and cyclone disaster.

(2) With the help of Block Level and GaonPanchayat Level functionaries village wise or ward wise meeting should be organized for awareness how they in touch with the community during, before or after the disaster.

### **Name of G.P. with Household Population as per 2011 Census Under Laharighat Dev. Block**

Sl No	Name of GP	Nos. of Villages	Total Household	Population			Total
				SC	ST	Others	
1	Tinsukia Mahmara	3	2144	48	0	11387	11435
2	Pavakati	4	800	3	0	4600	4603
3	Jaribor	7	2041	2536	783	8400	11719
4	Balidunga	5	1555	26	0	9264	9290
5	Tengaguri	6	1816	89	0	10232	10321
6	Bhuragaon	4	2616	703	11	12910	13624
7	Rajagadhuwa	4	1690	4	464	9614	10082
8	Dhupguri	5	1632	368	2242	6235	8845
9	Dhumkura	6	965	0	0	6614	6614
10	Kathani	5	2276	29	258	12232	12519
11	Tulshibori	6	1445	12	0	8118	8130
12	Lawbhurunga	4	1122	23	2350	3120	5493
13	Kushtoli	9	1928	82	8956	733	9771
14	Laharighat	3	1732	211	0	9104	9315
15	Buwalguri	5	2872	8	884	14509	15401
16	Kacharibori	4	2090	0	502	11523	12025
17	Amaraguri	3	1711	26	1138	8867	10031
18	Barchala	4	2735	0	845	14697	15542
19	Nagabandha	3	2952	12	0	14737	14749
20	Bordubatoop	6	3011	5340	0	11174	16514
21	Baralimari	11	3105	3564	1977	10771	16312
22	Niz Chaharia	10	901	2423	702	1905	5030
23	Niz Geruwa	14	2036	2170	4039	4825	11034
24	Haiborgaon	14	405	296	0	2129	2425

## Flood Contingency Plan-2025-2026

### List of NGO's/ CBO's under Laharighat Dev. Block

Sl No	Name of NGO's/ CBO's	Ownwrs Name	Contact No.	Name of GP
1	Giyani Bighayan Samittee, Laharighat		9435662513	Tengaguri
2	VOICE (Voluntary Initiative for Community Empowerment)		9401020795	Bhuragaon
3	Pub Baralimari Mahila Unnayan Samitee		9706929687	Baralimari
4	Japori Mahila Unnayan Samitee			Niz Gerua
5	Mahila Machwar			Balidunga
6	Balidunga Jagaran Samittee		9401309839	Balidunga
7	Dristi Mahila Samittee, Bhuragaon		9435241805	Bhuragaon
8	Raijor Sram Danera Brahmaputra Gorakhoniya Protirudh Samittee		9435662513	Tengaguri
9	Chutiagaon Krishak NGO	Muktadur Islam	8404007815	Dhumkura
10	Aadhar NGO	Parvez Shah	9678767243	Laharighat
11	Daibodha NGO	Akram Ali	8638721473	Kathani
12	NE Development Association	Rajen Senapati	8638478271	Kushtoli
13	Brihatar Bahumukhi Samaj Kalyan Society	Jiluram Patar	9365443167	Kushtoli
14	Humen and Agro Development Society	Azizur Rahman	9435224100	Rajagadhua
15	Tinsukia Jana Kalyan Samittee	Jiaur Rahman	7002343937	Tinsukia Mahmara
16	Yong Star Club			Nagabandha
17	NGSE Association			Nagabandha
18	Poohar	Sisidananda Bordoloi	9401717037	Kacharibori
19	Sapkati Mahila Samittee	Rahima Khatun	872359985	Kacharibori
20	Sapkati Arunodoi Farmers Club	Fakrul Islam	9854322288	Kacharibori

### G.P. Wise Flood affected Villages under Laharighat Dev. Block

Sl No	Name of GP	Total No of Villages	Total No & Name of Flood affected Villages
			Name of Flood affected Village
1	Amaraguri	3	Amaraguri
			Borbori
			Dowamari
2	Laharighat	3	Dhingarati
			Barkhabal
			Moritoli
3	Bowalguri	5	Bowalguri
			Dewaguri

## Flood Contingency Plan-2025-2026

			Titatola
			Mahmara
			Lelabori
4	Kacharibori	4	Kacharibori
			Sapkati
			Udkati
			Patuakata
5	Barchala	4	1 No Barchala
			2 No Barchala
			Saruchala
			Palahguri
6	Nagabandha	3	Nagabandha
			Laharipam
			Garaimari
7	Kushtoli	7	Barangani Pather
			Salsinga
			Garapar
			Amaraguri 1
			Geruabeel
			Kanfalatup
			Pukarkata
8	Lawbhurunga	4	Boribandha
			Mahdola
			Lawbhurunga
			Patiabandha
9	Dhupguri	5	Batabori
			Bhuyanbari Pather
			Satiantoli
			Jengarbori
			Dhupguri
10	Rajagadhuwa	4	Bagaliparagaon
			Bagalipara Pather
			Rajagadhua
			Chetuaikhaity
11	Kathani	6	Borigaon
			Kathani
			Sialmari
			Dakhin Chenimari
			Garakhiakhuty
			Kawrihagi
12	Dhumkura	8	Chenimari
			Chutiagaon

## Flood Contingency Plan-2025-2026

			Dekeramari
			Pambori
			Rawmari
			Dhumkura
			Kashipari
			Sialmari Kacharigaon
13	Tulshibori	6	Botabori
			Jatiabori
			Kapurpura
			Mikirgaon
			Nitmari
			Tulshibori
14	Tinsukia Mahmara	3	Dhubangkhaity
			Mahmari Pather
			Autolabori
15	Tengaguri	9	Borholoukandha
			Holoukandha
			Hatilarua
			Phaliamari Pather
			Tengaguri 1
			Tengaguri 2
			Tengaguri
			Tengaguri Gaon
			Tengaguri Kacharigaon
16	Balidunga	6	1 No Borkur
			2 No Borkur
			Balidunga
			Kahitoli
			Sewji Pather
			Kisamguri
17	Bhuragaon	5	Adhalaveti
			Kupatimari
			Bhuragaon
			Barukata
			Bhuragaon (Rev) Town (ct)
18	Bordubatoop	5	Batalimari No 1
			Batalimari No 2
			Bordubatup

## Flood Contingency Plan-2025-2026

			Phaliamari Pam
			Sundubatup
19	Baralimari	11	Banmuri
			Baralimari
			Betoni
			Barpather 1
			barpather 2
			Darangigaon
			Hindu Japari
			Japari
			Rowmari
			Sutirpar
			Taptola
20	Haibargaon	18	Baralimarigaon
			Gariagaon
			No 1 Jawghar
			Ajarguri
			Haibargaon
			Haibor Pather
			Khundakhaity
			Kherkata
			Kherkatagaon
			Kubetari
			Mirikamari
			Makari Ghila
			Merbill
			Merbill Habi
			Pakaribeel
Pakariguri			
Rupahibeel			
Tengatoli			
21	Joribor	7	Balipara Jangal
			Bechamariduba
			Bhakuwamari
			Bhakuwamari Pam
			Auguri Pam
			Bhuyanbaripam
			Joribor
22	Pavakati	5	Pavakati
			Malahu
			Dighaliati

## Flood Contingency Plan-2025-2026

			Baruating
			Salmari
23	Niz Chaharia	9	Baramari Kacharigaon
			Barakata Chaharia
			Barunguri
			Barunguri Beel
			Dunngarpar
			Jengpori
			Lengeribori
			Ghanshamalu
			Pithakhaity
24	Niz Gerua	14	Barachibandha
			Geruati
			Guhaibori
			Jamadhari
			Lengri
			Naljari
			Niz Gerua
			5 No Rajabori
			Patrabori 1
			Pukalagi
			Salmarabeel
			Salmara Pam
			Salmara

### **List of Embankments under Laharighat Dev. Block**

Sl No	Name of G.P.	Name of The Embankments	Type of Embankments	Length of Embankments
1	Tinsukia Mahmara	Ring Bd. From Chenimari to Kapurpura for protection of Laharighat area from flood devastation	Flood Protection	1.025 KM
2	Tulshibori	Ring Bd. From Chenimari to Kapurpura for protection of Laharighat area from flood devastation	Flood Protection	1.537 KM
3	Tengaguri	Ring Bd. From Chenimari to Kapurpura for protection of Laharighat area from flood devastation	Flood Protection	1.025 KM
4	Rajagadhuwa	Ring Bd. From Chenimari to Kapurpura for protection of Laharighat area from flood devastation	Flood Protection	1.537 KM
5	Kathani	Ring Bd. From Chenimari to Kapurpura for protection of Laharighat area from flood devastation	Flood Protection	1.025 KM

## Flood Contingency Plan-2025-2026

### List of Raised Platform under Laharighat Dev. Block

Sl No	Name of Village	Nos	Mouza
1	Kupatimari	1	Bhuragaon
2	Nitmari Chapori	4	Bhuragaon
3	Borholoukanda	2	Bhuragaon
4	Tengaguri Kachari Gaon	2	Bhuragaon
5	Gorapar	1	Bhuragaon
6	Mohmari Pathar	2	Bhuragaon
7	Boralimari	2	Bukoni
8	Bhuragaon Town	2	Bhuragaon
9	Chutiagaon	3	Laharighat
10	Sialmari Kacharigaon	2	Laharighat
11	Hamuchapari	3	Laharighat
12	Kawrihagi	4	Laharighat
13	Kasipuri	2	Laharighat
14	Kisamguri	2	Laharighat
15	Lohari Chapari	4	Laharighat
16	Kasem Chapari	3	Laharighat
17	Nabu Chapari	2	Laharighat
18	Harangtoli	2	Laharighat
19	Garakhiakhuti	2	Laharighat
20	Udkati	2	Laharighat

### List of Boat Owners under Laharighat Dev. Block

Sl No	Boat Owner's Name	Father's Name	Village Name	Mobile No.
1	Amirul islam	Kalumiya	Pithakhaiti	9577710711
2	Ibrahim Ali	Usman Ali	Pithakhaiti	7664917235
3	Amir Hamja	Usman Ali	Pithakhaiti	8011854092
4	Mainuddin	Naimuddin	Solmari Char	9957941055
5	Amon Ali	Jamir	Solmari Char	8011417470
6	Habibur Rahman	Ahammad Ali	Jatiyabori	9678567918
7	Faijul Islam	Monsur Ali	Pithakhaiti	7662033961
8	Jahirul Islam	Nurjamal	Pithakhaiti	9402990890
9	Kartik Biswas	Sukumar	Salmara	8472944793
10	Jainal Abdin	Banesh Ali	Merbeel	8812935159
11	Suruji Ali		1 No. Botalimari	8811003377
12	Hafijur Rajman	Abdul Ali	Nitmari	9085330424
13	Jaharuddin	Abdul Khalek	Jatiyabori	9954522098

## Flood Contingency Plan-2025-2026

14	Md. Berek Ali	Yeadali	Pithakhaiti	8723920391
15	Siddique	Hassen Ali	Nitmari	8473936173
16	Riyaj Uddin	Guljar	Morikhali	9859275579
17	Jainal Abdin	Suruj Jaman	Satiheruwa	9678401989
18	Samad	Ajgor	Tengatoli	8011701886
19	Umananda Mandal	Akhiyai	Simaluguri	9678787621
20	Kadir Ali	Ahed Ali	Nitmari	9706243057
21	Mannas Ali	Hajarat	Mirikamari	8812860449
22	Mafej		Solmari	9678972729
23	Khalilur Rahman		Chutiagaon	9957376572
24	Sahidur Rahman		Chutiagaon	9957265246
25	Abul Khair		Chutiagaon	
26	Nurul Islam		Chutiagaon	9957695900
27	Mehbub Rahman		Goraimari	9957490378
28	Asikul Islam		Chutiagaon	
29	Saharuddin		Chutiagaon	
30	Shaym Mohan Biswas		Joribor	7002189998
31	Nagen Haldar		Joribor	9954006493
32	Chenibas Malo		Joribor	9365460114
33	Hussain Ali		Joribor	9678277620
34	Abu Sama		Joribor	9401439432
35	Naba Ali		Joribor	7678043664
36	Shiraj Ali		Joribor	6001927807

### List of Tractor Owners under Laharighat Dev. Block

Sl No	Boat Owner's Name	Father's Name	Village Name	Mobile No.
1	Abdul Mozid		Barkhabal	9954311345
2	Saddam Hussain		Barkhabal	8486375171
3	Sahidul Islam		Barkhabal	9954293733
4	Saharuddin Ali		Chutiagaon	8486061718
5	Abdul Matleb		Kupatimari	
6	Abu Hanif		Kupatimari	
7	HAB Brick Industry		Balidunga	
8	HAB Brick Industry		Adhalabheti	
9	BHB Brick Industry		Bhuragaon	
10	Isub Ali		Balidunga	
11	Mainul Hoque		Jaribor	
12	Harun Al Rashid		Balidunga	
13	Abul Hashem		Duwamari	
14	Jamaluddin		Chutiagaon	9957391754

## Flood Contingency Plan-2025-2026

15	Saharuddin		Chutiagaon	
16	Maharuddin		Chutiagaon	9378429910
17	Idris Ali		Chutiagaon	9957259050
18	Sahar Ali		Chutiagaon	9365222254
19	Jakir Hussain		Garakhiakhuti	9954215275
20	Abul Hussain		Dhumkura	
21	Ajibur Rahman		Barchala 2	7429520785
22	Habijul Rahman		Barchala	7429520785
23	Samad		Palahjuri	9365952278
24	Araz Ali		Palahjuri	
25	Oli Ullah		Palahjuri	
26	Majibur Rahman		Saruchala	7002509449
27	Saidul Islam		Saruchala	
28	Ribbul Hussain		Saruchala	
29	Abdul Awal		Saruchala	
30	Aberai		Saruchala	
31	Majibur Rahman		Saruchala	
32	Nazrul Islam		Saruchala	
33	Anarul Isa		Saruchala	
34	Aijul		Palahjuri	
35	Saidul Islam		Barchala	
36	Majibur Rahman		Barchala	
37	Safiqul Islam		Dakhin Chenimari	6000241344
38	Naim Uddin		Kacharibori	7635924746
39	Rafiqul Islam		Kacharibori	7429418646
40	Jalal Uddin		Kacharibori	6001387730
41	Safiqul Islam		Kacharibori	9101825228
42	Mainul Hoque		Kacharibori	6001713935
43	Jamal Uddin		Kacharibori	7664812148
44	Anuwar Hussain		Kacharibori	7002347456
45	Raju Kr Patar		Kacharibori	7002277305
46	Nijam Uddin		Mahmari Pather	9678418940
47	Safikul Islam		Outolabori	
48	Ashikul Isam		Dhubangkhaity	8812975638
49	Abul Kashem		Dhubangkhaity	8011173503
50	Mujammel Hoque		Dhubangkhaity	9957219852
51	Matiur Rahman		Chatiantoli	9101617701
52	Sahabuddin		Chatiantoli	9957657566
53	Harul Al Rashid		Chatiantoli	9678543051
54	Shirajul Islam		Chatiantoli	9011356223
55	Ramjan Ali		Chatiantoli	7429811582
56	Ghanakanta Doimari		Dhupguri	8638482736

## Flood Contingency Plan-2025-2026

57	Jamal Uddin		Bhuyanbari Pather	9678344470
58	Zamal Uddin		Bhuyanbari Pather	6002378242
59	Khagen Konwar		Dhupguri	9957277514
60	Rupan Kr Bordoloi		Dhupguri	9954514396
61	Khadem Ali		Chatiantoli	9678575671
62	Mainul Hoque		Joribar	9957376477
63	Baharul Islam		Joribar	9678080994
64	Sukur Ali		Joribar	9101223361
65	Syam Mohan Biswas		Joribar	7002189998
66	Anamu Hoque		Joribar	6900732529
67	Gulzar Hussain		Joribar	9678277620
68	Shahidul Hoque		Joribar	6002539215
69	Tafazul Hoque		Joribar	6000142655
70	Manuruddin		Joribar	9678746983
71	Sumit Kr Sarkar		Joribar	

### FORMAT FOR RESOURCE INVENTORY - FOR EARTHQUAKE & LANDSLIDE

**(EQUIPMENT : Dumpers, Dredgers, Bolldozers, Bolt Cutter, Door Breakers, Sledge Hammer, Evacuators/JCB, Cranes etc.)**

Sl No	Name of Items	Owner's Name	Address	Quantity	Contact No.	Available Location/ Rev. Circle & Police Station
1	Dumpers	Nil	Nil	Nil	Nil	Nil
2	Dredgers	Nil	Nil	Nil	Nil	Nil
3	Bolldozers	Nil	Nil	Nil	Nil	Nil
4	Bolt Cutter	Nil	Nil	Nil	Nil	Nil
5	Door Breakers	Nil	Nil	Nil	Nil	Nil
6	Sledge Hammer	Nil	Nil	Nil	Nil	Nil
7	Evacuators/JCB	Ifter Hussain	Kathani	1	9101167707	Laharighat
		Jalal Uddin	Kacharibori	1	6001387730	Laharighat
		Asan Ullah	Kacharibori	1	8486525035	Laharighat
		Nijam Uddin	Mahmari Pather	1	9678418940	Bhuragaon
		Safikul Islam	Outolabori	1		Bhuragaon
		Ashikul Islam	Dhubangkhaity	1	8812975638	Bhuragaon
		Aijul Hoque	Palahjuri	1		Barchala
		Samed Ali	Dakhin Palahjuri	1		Barchala
Asraful Islam	Dakhin Palahjuri	1	9101032657	Barchala		
8	Cranes	Nil	Nil	Nil	Nil	Nil

# Flood Contingency Plan-2025-2026

## FORMAT FOR RESOURCE INVENTORY - FOR GENERAL USE

**(FIRE TENDERS AND FIRE FIGHTING EQUIPMENT, RECOVERY VEHICLES, AMBULANCE-108, 102, ADORONI, HEALTH & F.W. ETC.)**

Sl No	Name of Items	Owner's Name	Address	Quantity	Contact No.	Available Location/ Rev. Circle & Police Station
1	Fire Tenders and Fire Fighting Equipments	Govt of Assam	Bhuragaon Police Station			Bhuragaon Police Station
2	Recovery Vehicle	Nil	Nil	Nil	Nil	Nil
3	Ambulance, 108, 102, Adoroni etc.	Govt of Assam	Laharighat, Bhuragaon Police Station and Civil Hospital, nagabandha PHC	LS		Laharighat, Bhuragaon Police Station and Civil Hospital, nagabandha PHC

### Details Information of GP President, Secretary, Ward Members, ASHA Anganwadi Karmi and Gaonburga

Sl. No.	Name of GP	Name of the Person	Designation	Mobile No.
1	Baralimari	Prahalika Boro	GP Prsedent	6002174418
2	Baralimari	Bipul Keleng	GP Secretary	8134012649
3	Baralimari	Sofika Begum	Ward Member	8133930124
4	Baralimari	Surajit Bairagi	Ward Member	9957283909
5	Baralimari	Sabita Boro	Ward Member	9365613739
6	Baralimari	Nita Das	Ward Member	6001739582
7	Baralimari	Gita Dewri	Ward Member	8638154365
8	Baralimari	Durgeswar Boro	Ward Member	6002391838
9	Baralimari	Wasim Akram	Ward Member	9954092799
10	Baralimari	Gynata Sarkar	Ward Member	9678364405
11	Baralimari	Nausad Ali	Ward Member	9678449975
12	Baralimari	Sumati Sarkar	Vice President	8638770053
13	Baralimari	Malewara Begum	ASHA	8812868787
14	Baralimari	Monowara Begum	ASHA	8812933991
15	Baralimari	Sulema Begum	ASHA	9435924056
16	Baralimari	Jyoti Baglary	ASHA	9365201193
17	Baralimari	Bhanu Deka	ASHA	7099439738
18	Baralimari	Biju Deka	ASHA	9365895798
19	Baralimari	Basanti Boro	ASHA	8133967643
20	Baralimari	Husnara Begum	ASHA	9678267135
21	Baralimari	Bhanu Begum	ASHA	9577058581
22	Baralimari	Supriya Roy	ASHA	6001786199
23	Baralimari	Sahida Begum	ASHA	7896915614
24	Baralimari	Manju Mandal	ASHA	9678711328
25	Baralimari	Bulbuli Deka	ASHA	8011547499

## Flood Contingency Plan-2025-2026

26	Baralimari	Sajina Begum	Aganwadi Worker	995442912
27	Baralimari	Marjiya Begum	Aganwadi Worker	8811055193
28	Baralimari	Sarmina Begum	Aganwadi Worker	8761962336
29	Baralimari	Monitara Begum	Aganwadi Worker	8811956001
30	Baralimari	Ambiya Begum	Aganwadi Worker	7002995724
31	Baralimari	Jinti Bangthai	Aganwadi Worker	9854320434
32	Baralimari	Jili Das	Aganwadi Worker	9365896425
33	Baralimari	Nirala Payeng	Aganwadi Worker	6000013520
34	Baralimari	Kalpana Borthakur	Aganwadi Worker	985487014
35	Baralimari	Junu Deka	Aganwadi Worker	6002432853
36	Baralimari	Purnima Boro	Aganwadi Worker	9678544913
37	Baralimari	Jahanara Begum	Aganwadi Worker	8822912198
38	Baralimari	Narjina Begum	Aganwadi Worker	8811054240
39	Baralimari	Rangbahar Begum	Aganwadi Worker	7002995712
40	Baralimari	Moni Begum	Aganwadi Worker	9678525335
41	Baralimari	Ajida Begum	Aganwadi Worker	8811910030
42	Baralimari	Mistro Mandal	Aganwadi Worker	9864329703
43	Baralimari	Lalita Sarkar	Aganwadi Worker	9954431119
44	Baralimari	Padya Sarkar	Aganwadi Worker	6003639457
45	Baralimari	Bilkis Begum	Aganwadi Worker	9954032538
46	Baralimari	Gita Mandal	Aganwadi Worker	6003562278
47	Baralimari	Ganga Mazumdar	Aganwadi Worker	6001682767
48	Baralimari	Jaya Hazarika	Aganwadi Worker	93650889951
49	Baralimari	Basany Roy Sarkar	Aganwadi Worker	6001138326
50	Baralimari	Samser Ali	Gaonburha	9954421813
51	Baralimari	Pradip Deka	Gaonburha	9954139328
52	Baralimari	Dilo Boro	Gaonburha	9365003242
53	Baralimari	Habibur Rahman	Gaonburha	9101090010
54	Bordubatup	Pranati Devnath	GP Prsedent	7002684803
55	Bordubatup	Bipul Keleng	GP Secretary	8134012649
56	Bordubatup	Fulchand Rajbhor	Ward Member	9101045602
57	Bordubatup	Suchana Biswas	Ward Member	9101776000
58	Bordubatup	Suchila Barman	Ward Member	8476150220
59	Bordubatup	Rongmala Biswas	Ward Member	8099814175
60	Bordubatup	Mithun Biswas	Ward Member	7002706711
61	Bordubatup	Parbina Begum	Ward Member	6003771032
62	Bordubatup	Khalilur Rahman	Ward Member	9957681497
63	Bordubatup	Jahanara Begum	Ward Member	6003068526
64	Bordubatup	Rakhi Saha	Ward Member	6001975226
65	Bordubatup	Parashuram Biswas	Ward Member	9101698752
66	Bordubatup	Bimala Biswas	ASHA	9435864303
67	Bordubatup	Madhubala Biswas	ASHA	8751972186
68	Bordubatup	Chandrawati Devi	ASHA	94010496808
69	Bordubatup	Kalpana Shanyal	ASHA	81330888564
70	Bordubatup	Kulsum Begum	ASHA	

## Flood Contingency Plan-2025-2026

71	Bordubatup	Ruksana Begum	ASHA	8486130318
72	Bordubatup	Rupchan Khatun	ASHA	8486730318
73	Bordubatup	Nurun Nehar	ASHA	9954092217
74	Bordubatup	Rabiya Begum	ASHA	6501802370
75	Bordubatup	Pranita Devi	ASHA	9127250617
76	Bordubatup	Kalpana Sarkar	ASHA	9101373090
77	Bordubatup	Dipti Roy Sarkar	Aganwadi Worker	9435900126
78	Bordubatup	Sarala Biswas	Aganwadi Worker	9435695298
79	Bordubatup	Drupadi Barman	Aganwadi Worker	9101700084
80	Bordubatup	Ranu Mazumdar	Aganwadi Worker	9401241820
81	Bordubatup	Mafida Begum	Aganwadi Worker	7002923040
82	Bordubatup	Isuwara Begum	Aganwadi Worker	8011173858
83	Bordubatup	Kanchan Banik	Aganwadi Worker	6913932264
84	Bordubatup	Parbin Sultan	Aganwadi Worker	9957376693
85	Bordubatup	Ashaful Nehar	Aganwadi Worker	9954792384
86	Bordubatup	Parbina Begum	Aganwadi Worker	6003813125
87	Bordubatup	Suchitra Dutt	Aganwadi Worker	9678390167
88	Bordubatup	Mita Mandal	Aganwadi Worker	9613735274
89	Bordubatup	Sumsun Nehar	Aganwadi Worker	7002995461
90	Bordubatup	Alaka Sarkar	Aganwadi Worker	6003861178
91	Bordubatup	Ruma Barman	Aganwadi Worker	6001170193
92	Bordubatup	Suchitra Devi	Aganwadi Worker	8876996543
93	Bordubatup	Baby chakravorty	Aganwadi Worker	6000499382
94	Bordubatup	Madhubala Biswas	Aganwadi Worker	8486845472
95	Bordubatup	Dulu Rani mandal	Aganwadi Worker	7002995579
96	Bordubatup	Mrinal Kumar Nath	Gaonburha	9101136947
97	Bordubatup	Bishnu Rajbhor	Gaonburha	8822530041
98	Bordubatup	Hedayet Ullah	Gaonburha	6002813226
99	Bordubatup	Pradup Deka	Gaonburha	6001676634
100	Kushtoli	Rajen Ch Senapti	GP President	8638478271
101	Kushtoli	Dipankar Das	GP Secretary	9706866782
102	Kushtoli	Babita Bordoloi	Vice President	6901312904
103	Kushtoli	Prijamai Bordoloi	Member,w/n 1	9101114003
104	Kushtoli	Rajib Bordoloi	Member,w/n 2	6002332230
105	Kushtoli	Lalita Khakhrary	Member,w/n 3	9365322690
106	Kushtoli	Suren Patar	Member,w/n 5	9678326153
107	Kushtoli	Phuleswari Bordoloi	Member,w/n 6	9864282126
108	Kushtoli	Monalisha Dekaraja	Member,w/n 7	9746324072
109	Kushtoli	Sangita Konwar	Member,w/n 8	9365309987
110	Kushtoli	Tilleshwar Deori	Member,w/n 9	8822583719
111	Kushtoli	Bhaben Patar	Member,w/n 10	8761954246
112	Kushtoli	Kulemai Patar	ASHA Karmi	
113	Kushtoli	Biplabi Bordoloi	ASHA Karmi	9132394529
114	Kushtoli	Pratibha Bordoloi	ASHA Karmi	9577270841
115	Kushtoli	Swapna Bordoloi	Anganwadi Worker	7399503286

## Flood Contingency Plan-2025-2026

116	Kushtoli	Bharati Bordoloi	Anganwadi Worker	
117	Kushtoli	Ritamoni Patar	Anganwadi Worker	9365464198
118	Kushtoli	Debajani Dekaraja	Anganwadi Worker	
119	Dhrupguri	Mustufa Ahmed	G.P President	7002951179
120	Dhrupguri	Atul Baishya	G.P Secretary	7002934534
121	Dhrupguri	Bulu Daimary	Ward Member	6000074506
122	Dhrupguri	Ribit Khataniar	Ward Member	9101280436
123	Dhrupguri	Shahida Khatun	Ward Member	8099647949
124	Dhrupguri	Rehena Khatun	Ward Member	6002378242
125	Dhrupguri	Naren Daimary	Ward Member	6901552599
126	Dhrupguri	Malaya Patar	Ward Member	6003690282
127	Dhrupguri	Sofikul Islam	Ward Member	9101552201
128	Dhrupguri	Rofikul Islam	Ward Member	7002702372
129	Dhrupguri	Sufia Khatun	Ward Member	9085700986
130	Dhrupguri	Marfat Ali	Ward Member	6900724591
131	Dhrupguri	BINA PANI MOHELA	ASHA	9613007865
132	Dhrupguri	PUTULI THAKURIA	ASHA	9613699544
133	Dhrupguri	FATIMA KHATUN	ASHA	8876449411
134	Dhrupguri	FARIDA BEGUM	ASHA	9954940797
135	Dhrupguri	REJIA KHATUN	ASHA	9678370693
136	Dhrupguri	DIPALI BORDOLOI	ASHA	9957643872
137	Dhrupguri	SULTANA ABIDA	ASHA	6002798283
138	Dhrupguri	ANUWARA KHATUN	ASHA	7577067118
139	Dhrupguri	BHADRA DEWRI	AWC	8474056783
140	Dhrupguri	BINA DEWRI	AWC	8638118191
141	Dhrupguri	REKHA BORDOLOI BORO	AWC	9854750313
142	Dhrupguri	PRANATI SAIKIA	AWC	
143	Dhrupguri	ANJUWARA BEGUM	AWC	6900491903
144	Dhrupguri	SHORIFA BEGUM	AWC	8638593727
145	Dhrupguri	SABINA YASMIN	AWC	8011416552
146	Dhrupguri	ASMATARA BEGUM	AWC	8638716530
147	Dhrupguri	JIMLY MOHELA	AWC	6000274440
148	Dhrupguri	KASHAILYA RONGHANG	AWC	9957586744
149	Dhrupguri	RIMA BEGUM	AWC	9706754192
150	Dhrupguri	JINNARA BEGUM	AWC	9101288957
151	Dhrupguri	ANJUMA PARBIN	AWC	9101557902
152	Dhrupguri	ROUSANARA BEGUM	AWC	9957310056
153	Dhrupguri	MALEKA BEGUM	AWC	8135804709
154	Dhrupguri	KUSUMRANI SARKAR	AWC	6002747075
155	Dhrupguri	LATIKA BORDOLOI	ANM	9365541902
156	Dhrupguri	CHUMI DEKA	ANM	887603234
157	Dhrupguri	ANJU BEGUM	ANM	9101284976
158	Dhrupguri	RAJA BAGLARI	MPW	7002347488
159	Dhrupguri	SURUJ ZAMAL	MPW	9435421139
160	Dhrupguri	HEMO LALUNG KHATANIAR	Gaon Borha	6900479508

## Flood Contingency Plan-2025-2026

161	Dhrupguri	MANIK CH. PATAR	Gaon Borha	6002291585
162	Joribor	Nabin Candra Bordoloi	G.P. President	6002572177
163	Joribor	Atul Baishya	G.P. Secretary	7002934534
164	Joribor	Jaynal Abdin	Ward member	6001748179
165	Joribor		Ward No-1	
166	Joribor	Dipali Bordoloi	Ward member	
167	Joribor		Ward No-2	
168	Joribor	Idrish Ali	Ward member	7002666879
169	Joribor		Ward No-3	
170	Joribor	Majeda Khatun	Ward member	8011755752
171	Joribor		Ward No-4	
172	Joribor	Semim Sultana	Ward member	7002247600
173	Joribor		Ward No-5	
174	Joribor	Rahima Khatun	Ward member	6003673218
175	Joribor		Ward No-6	
176	Joribor	Parimal Biswas	Ward member	9101900210
177	Joribor		Ward No-7	
178	Joribor	Dipti Sarkar	Ward member	8486653420
179	Joribor		Ward No-8	
180	Joribor	Chaina Halder	Ward member	9365205552
181	Joribor		Ward No-9	
182	Joribor	Khurshida Khatun	Ward member	6003730683
183	Joribor		Ward No-10	
184	Joribor	Pradip Bordoloi	Gramburha	9678409669
185	Joribor	Pradip Deka	Gramburha	7636800875
186	Joribor	Hema Lalung	Gramburha	6900479508
187	Joribor	Hedayatullah	Gramburha	6002813226
188	Joribor	Sandhyarani Biswas	Asha Karmi	6000973913
189	Joribor	Sahera Khatun	Asha Karmi	9678832650
190	Joribor	Ashiya Khatun	Asha Karmi	967884654
191	Joribor	Jarina Khatun	Asha Karmi	8812863203
192	Joribor	Babi Halder	Asha Karmi	6901023483
193	Joribor	Karima Khatun	Asha Karmi	7575941392
194	Joribor	Sofia Khatun	Ashakarmi	7575941392
195	Joribor	Ajufa Khatun	Ashakarmi	7896614765
196	Joribor	Fatema Khatun	Anganwadi Worker	6002977350
197	Joribor	Asmina Khatun	Anganwadi Worker	8638796211
198	Joribor	Manjula Bordoloi	Anganwadi Worker	8822307917
199	Joribor	Bharati Biswas	Anganwadi Worker	9864472422
200	Joribor	Afia Khatun	Anganwadi Worker	9954124136
201	Joribor	Akitar Khatun	Anganwadi Worker	600827094
202	Joribor	Jushnara Begum	Anganwadi Worker	8011701903
203	Joribor	Madhubala Biswas	Anganwadi Worker	9365271466
204	Joribor	Mina Das	Anganwadi Worker	6000078491
205	Joribor	Rekha Malo	Anganwadi Worker	6002763921

## Flood Contingency Plan-2025-2026

206	Joribor	Minara Begam	Anganwadi Worker	9101611561
207	Joribor	Pravawati Biswas	Anganwadi Worker	7002344146
208	Joribor	Mamtaz Begum	Anganwadi Worker	9101223361
209	Joribor	Safia Khatun	Anganwadi Worker	9435310286
210	Joribor	Semima Khatun	Anganwadi Worker	7896559579
211	Joribor	Rashida Khatun	Anganwadi Worker	7896289193
212	Joribor	Halima Khatun	Anganwadi Worker	8811950729
213	Joribor	Rina Rani Mandal	Anganwadi Worker	9954106640
214	Joribor	Sabikun Nahar	Anganwadi Worker	9101569092
215	Joribor	Zibana Parbin	Anganwadi Worker	7002995863
216	Joribor	Rejia Sultana	Anganwadi Worker	9401621267
217	Joribor	Wahida Khatun	Anganwadi Worker	9678469146
218	Dhumkura	Rejbina Sultana	G.P. President	9954710558
219	Dhumkura	Amar Kr. Roy	G.P. Secretary	7896936144
220	Dhumkura	Abu Basar	Vice President (Member, W/No-1)	8011554980
221	Dhumkura	Rehena Sultana	Member, W/No-2	8011414933
222	Dhumkura	Mulika Khatun	Member, W/No-3	6000909623
223	Dhumkura	Hafiza Khatun	Member, W/No-4	7576852902
224	Dhumkura	Jinnatul Islam	Member, W/No-5	7896349331
225	Dhumkura	Rashmina Khatun	Member, W/No-6	9365681383
226	Dhumkura	Majeda Khatun	Member, W/No-7	6901428542
227	Dhumkura	Sahed Ali	Member, W/No-8	9364253544
228	Dhumkura	Parbina Sultana	Member, W/No-9	9678273424
229	Dhumkura	Ashadul Islam	Member, W/No-10	7099470352
230	Dhumkura	Rehena Begum	Asha Karmi	9476936412
231	Dhumkura	Rejiya Khatun	Asha Karmi	9678177648
232	Dhumkura	Mafida Khatun	Asha Karmi	
233	Dhumkura	Mariom Bibi	Asha Karmi	6002358970
234	Dhumkura	Morzina Begum	Anganwadi Worker	7002602450
235	Dhumkura	Jusnara Begum	Anganwadi Worker	9401737302
236	Dhumkura	Samarta Banu	Anganwadi Worker	9954112815
237	Dhumkura	Faijun Nehar	Anganwadi Worker	9101712580
238	Dhumkura	Saleha Khatun	Anganwadi Worker	6913930654
239	Dhumkura	Monuwara Begum	Anganwadi Worker	8638598447
240	Dhumkura	Anuara Khatun	Anganwadi Worker	9678565428
241	Dhumkura	Faijun Nehar	Anganwadi Worker	
242	Dhumkura	Jaida Khatun	Anganwadi Worker	9101706577
243	Dhumkura	Aklima Khatun	Anganwadi Worker	7099102313
244	Dhumkura	Banesa Khatun	Anganwadi Worker	9101344764
245	Dhumkura	Khudeja Khatun	Anganwadi Worker	
246	Dhumkura	Habija Khatun	Anganwadi Worker	6000949184
247	Dhumkura	Mamoni Begum	Anganwadi Worker	9365059053
248	Dhumkura	Umme Kulsum	Anganwadi Worker	7002706511
249	Dhumkura	Masuma Begum	Anganwadi Worker	9957519828

## Flood Contingency Plan-2025-2026

250	Dhumkura	Khudeja Khatun	Anganwadi Worker	6913930380
251	Dhumkura	Momina Khatun	Anganwadi Worker	6913930653
252	Dhumkura	Dandi Ram Saikia	Gaonburah	6901747191
253	Dhumkura	Rafiqul Islam	Gaonburah	9435311346
254	Dhumkura	Dhumkura Sugandhi N.G.O	N.G.O	7002919175
255	Lawbhurunga	Raju Patar	President	6000942869
256	Lawbhurunga	Radha Kanta Nath	Secretary	6900771639
257	Lawbhurunga	Juri Patar Deka	Vice- President	9101783943
258	Lawbhurunga	Tankeswar Nath	Ward Member 1	6901556898
259	Lawbhurunga	Lakhi Bordoloi	Ward Member 2	98559678624
260	Lawbhurunga	Pabitra Konwar	Ward Member 3	7099908195
261	Lawbhurunga	Arnali Bordoloi	Ward Member 4	7002390604
262	Lawbhurunga	Kuntala Deuri	Ward Member 5	9135884429
263	Lawbhurunga	Subala Patar	Ward Member 6	9864266581
264	Lawbhurunga	Juri Patar Deka	Ward Member 7	9101783943
265	Lawbhurunga	Arati Bordoloi	Ward Member 8	6002689785
266	Lawbhurunga	Anjumoni Saikia	Ward Member 9	6000738070
267	Lawbhurunga	Sunti Devi	Ward Member 10	9395405055
268	Lawbhurunga	Prity Rekha Devi	Anganwadi Worker	
269	Lawbhurunga	Rita Bordoloi	Anganwadi Worker	6000570752
270	Lawbhurunga	Mafuza Begum	Anganwadi Worker	7002995364
271	Lawbhurunga	Thage Bora	Anganwadi Worker	7399518278
272	Lawbhurunga	Lilawati Patar	Anganwadi Worker	7002995368
273	Lawbhurunga	Ritumoni Patar	Anganwadi Worker	8135884429
274	Lawbhurunga	Runu moni Patar Deka raja	Anganwadi Worker	6001644196
275	Lawbhurunga	Kalpana Deka	Anganwadi Worker	6913923188
276	Lawbhurunga	Radhika Deka	Anganwadi Worker	6913923100
277	Lawbhurunga	Junmoni Deka	Anganwadi Worker	8761007351
278	Lawbhurunga	Aimoni Saikia	Anganwadi Worker	9101557347
279	Lawbhurunga	Pratibha Deka	Anganwadi Worker	7002995334
280	Lawbhurunga	Dibyalata Devi	ASHA Worker	7002995331
281	Lawbhurunga	Mallika Devi	ASHA Worker	6901935878
282	Lawbhurunga	Putu Ali	ASHA Worker	7127537725
283	Lawbhurunga	Rebati Bordoloi	ASHA Worker	8721033817
284	Lawbhurunga	Ganga Deka	ASHA Worker	8099248916
285	Lawbhurunga	Bhabani Deka	ASHA Worker	9706215870
286	Lawbhurunga	Sabita Devi	ASHA Worker	87444527760
287	Lawbhurunga	Nilaprabha Saikia	ASHA Worker	9613735449
288	Lawbhurunga	Dipankar Bordoloi	Govt. Gaonburah	9365240211
289	Lawbhurunga	Sunmoni Patar	Govt. Gaonburah	9678297106
290	Balidunga	Shamima Aktara Begum	President	9395122190
291	Balidunga	Prabhat Chandra Goswami	Secretary	7002976207
292	Balidunga	Marjina Khatun	Vice-President	6002750374
293	Balidunga	Morjina Begum	Ward Member 1	9395566265
294	Balidunga	Rebina Begum	Ward Member 3	9101377229

## Flood Contingency Plan-2025-2026

295	Balidunga	Dulal Hussain	Ward Member 4	9864950072
296	Balidunga	Abdul Mannan	Ward Member 5	9957401509
297	Balidunga	Marjina khatun	Ward Member 6	6002750374
298	Balidunga	Mainuddin Ahmed	Ward Member 7	7002706614
299	Balidunga	Afsun Nahar	Ward Member 8	9957220835
300	Balidunga	Nachir Uddin	Ward Member 9	9085996907
301	Balidunga	Rumena Begum	Ward Member 10	9618808232
302	Balidunga	Arjuma Begum	Anganwadi Worker	7002297752
303	Balidunga	Fojila Mojumdar	Anganwadi Worker	9401319427
304	Balidunga	Fatema Khatun	Anganwadi Worker	7002995445
305	Balidunga	Taslina Ferdus	Anganwadi Worker	7002995429
306	Balidunga	Asma Aktara	Anganwadi Worker	6000426627
307	Balidunga	Rehena Sultana	Anganwadi Worker	6001440074
308	Balidunga	Forida Parbin	Anganwadi Worker	9365030633
309	Balidunga	Lutfun Nehar	Anganwadi Worker	7896294250
310	Balidunga	Thahsina Ahmed	Anganwadi Worker	7002560370
311	Balidunga	Jesmima Begum	Anganwadi Worker	9706356994
312	Balidunga	Sufia Begum	Anganwadi Worker	9757706761
313	Balidunga	Sabikun Nehar	Anganwadi Worker	7002995440
314	Balidunga	Forida Khatun	Anganwadi Worker	9365422186
315	Balidunga	Anowara Begum	Anganwadi Worker	6001718113
316	Balidunga	Asmina Begum	Anganwadi Worker	8638937691
317	Balidunga	Mukreja Khatun	Anganwadi Worker	
318	Balidunga	Ume Salma	ASHA Worker	9954611209
319	Balidunga	Mehenas Begum	ASHA Worker	6001991914
320	Balidunga	Aklima Begum	ASHA Worker	9957403721
321	Balidunga	Arjina Begum	ASHA Worker	9101971989
322	Balidunga	Tohiran Nessa	ASHA Worker	6000193260
323	Balidunga	Mainul Hoque	NGO	8474823009
324	Balidunga	Akram Hussain	NGO	8472975376
325	Balidunga	Iftar Hussain	NGO	7086587443
326	Balidunga	Muslem Uddin	Govt. Gaonburah	9864369482
327	Niz-Chaharia	PURNIMA SARKAR BISWAS	GP PRESIDENT	8011067720
328	Niz-Chaharia	DIPANKAR DAS	GP SECRETARY	
329	Niz-Chaharia	NIRUPA DEVI	VICE PRESIDENT	9864929836
330	Niz-Chaharia	PHUKAN KONWAR	MEMBER, W/NO 2	6901574681
331	Niz-Chaharia	KALPANA BARUAH	MEMBER, W/NO 3	9678923869
332	Niz-Chaharia	MANUMATI BISWAS MANDAL	MEMBER, W/NO 4	8133977688
333	Niz-Chaharia	SEFALI BSWAS	MEMBER, W/NO 5	9864730538
334	Niz-Chaharia	UTTAM CHOUHAN	MEMBER, W/NO 6	6000852672
335	Niz-Chaharia	DIPAK BISWAS	MEMBER, W/NO 7	9365748986
336	Niz-Chaharia	AJAY BISWAS	MEMBER, W/NO 8	6002799146
337	Niz-Chaharia	JAYANTI BISWAS	MEMBER, W/NO 9	9678857762
338	Niz-Chaharia	NINIKI CHOUHAN	MEMBER, W/NO 10	9678250925
339	Niz-Chaharia	NAYANTARA BISWAS	ASHA KARMI	7896565781

## Flood Contingency Plan-2025-2026

340	Niz-Chaharia	DEBABALA DEKA	ASHA KARMI	
341	Niz-Chaharia	KUNTI DEKA	ASHA KARMI	
342	Niz-Chaharia	JOYA DEVI	ASHA KARMI	7399334698
343	Niz-Chaharia	SUPRIYA RAY	ASHA KARMI	
344	Niz-Chaharia	DIPALI SAHARIA	ASHA KARMI	
345	Niz-Chaharia	JAYMATI CHOUHAN	ASHA KARMI	
346	Niz-Chaharia	BULU MAI DEKA	ANGANAWADI WORKER	
347	Niz-Chaharia	MINATI BASAK	ANGANAWADI WORKER	
348	Niz-Chaharia	ANJALI MANDAL BISWAS	ANGANAWADI WORKER	
349	Niz-Chaharia	PRAMILA BISWAS	ANGANAWADI WORKER	70202995647
350	Niz-Chaharia	ANIMA BISWAS	ANGANAWADI WORKER	9954092789
351	Niz-Chaharia	DIPALI BASUMATARY	ANGANAWADI WORKER	
352	Niz-Chaharia	BHANU DEKA BORA	ANGANAWADI WORKER	
353	Niz-Chaharia	ARATI BISWAS	ANGANAWADI WORKER	
354	Niz-Chaharia	RANJANA MANDAL BISWAS	ANGANAWADI WORKER	7002995648
355	Niz-Chaharia	RITAMONI DEKA HAZUWARY	ANGANAWADI WORKER	
356	Niz-Chaharia	SUNMONI DEKA	ANGANAWADI WORKER	
357	Niz-Chaharia	NILIMAI DEKA	ANGANAWADI WORKER	
358	Niz-Chaharia	BIREN SAHARIA	GAON BURHA	9954879907
359	Niz-Chaharia	DILIP SAHARIA	GAON BURHA	9678923872
360	Niz-Chaharia	MADAN CHANDRA DEKA	GAON BURHA	9954432677
361	Niz-Chaharia	PRADIP DEKA	GAON BURHA	
362	Tengaguri	FARIDA BEGUM	President	91014013009
363	Tengaguri	Abdul Maleque	Secretary	7002765914
364	Tengaguri	Mahfuza Khatun	Member	8486428217
365	Tengaguri	Mahmuda Begum	Member	6002747607
366	Tengaguri	Ramjan Ali	Member	8133980254
367	Tengaguri	Rafiqul Islam	Member	8638590159
368	Tengaguri	Kafia Begum	Member	9365160096
369	Tengaguri	Abdus Salam	Member	9706138808
370	Tengaguri	Aktara Begum	Member	8638654766
371	Tengaguri	Ajaharul Islam	Member	7002632983
372	Tengaguri	Tozumul Hussain	Member	8638172599
373	Tengaguri	Umme Hani Begum	Member	6000368285
374	Tengaguri	Rebina Rapbin	ASHA KARMI	6000535645
375	Tengaguri	Golapi Begum	ASHA KARMI	9678924318
376	Tengaguri	Fajila Khatun	ASHA KARMI	709907978
377	Tengaguri	Rashida Begum	ASHA KARMI	9401310533
378	Tengaguri	Afia Begum	ASHA KARMI	8761803232
379	Tengaguri	Hanufa Khatun	ASHA KARMI	9954530701
380	Tengaguri	Sajida Khatun	ASHA KARMI	8011424649
381	Tengaguri	Firuja Khatun	ANGANAWADI WORKER	9365252933
382	Tengaguri	Joynab Bibi	ANGANAWADI WORKER	936587114
383	Tengaguri	Nasrin Sultan Begum Shah	ANGANAWADI WORKER	9601346439
384	Tengaguri	Sufia Rahman	ANGANAWADI WORKER	9401442266

## Flood Contingency Plan-2025-2026

385	Tengaguri	Manjuwara Begum	ANGANAWADI WORKER	7002995545
386	Tengaguri	Renuwara Begum	ANGANAWADI WORKER	7002995543
387	Tengaguri	Rashida Begum	ANGANAWADI WORKER	7002995542
388	Tengaguri	Parbin Sultana	ANGANAWADI WORKER	7002995572
389	Tengaguri	Najma Begum	ANGANAWADI WORKER	7002995571
390	Tengaguri	Marjina Begum	ANGANAWADI WORKER	9706460273
391	Tengaguri	Najiran Begum	ANGANAWADI WORKER	7002995569
392	Tengaguri	Rehena Aktar	ANGANAWADI WORKER	6000648915
393	Tengaguri	Monowara Begum	ANGANAWADI WORKER	7002995562
394	Tengaguri	Jinnat Rehena	ANGANAWADI WORKER	7002995560
395	Tengaguri	Parbin Sultana	ANGANAWADI WORKER	7002310582
396	Tengaguri	Salma Shahahaz	ANGANAWADI WORKER	6002150787
397	Tengaguri	Rajia Khatun	ANGANAWADI WORKER	7002995546
398	Tengaguri	Manuwara Begum	ANGANAWADI WORKER	7002995547
399	Tengaguri	Manuwara Begum	ANGANAWADI WORKER	6901488365
400	Tengaguri	Hedayat Ullah	Gaonburah	6002813226
401	Tengaguri	Muslem Uddin	Gaonburah	9864369482
402	Tengaguri	Bhim Rabidas	Gaonburah	9678510328
403	Kathani	Asmina Khatun	Anganwadi Karmi	8724053302
404	Kathani	Sakina Khatun	Anganwadi Karmi	9957274300
405	Kathani	Sufia Khatun	Anganwadi Karmi	7002995824
406	Kathani	Kanak Lata Das	Anganwadi Karmi	7002995825
407	Kathani	Anuwara Begum	Anganwadi Karmi	7002995821
408	Kathani	Minu Rajbangchi	Anganwadi Karmi	7002995820
409	Kathani	Ruseda Begum	Anganwadi Karmi	7002995819
410	Kathani	Hunufa Begum	Anganwadi Karmi	6003132812
411	Kathani	Asmatara Begum	Anganwadi Karmi	7896131408
412	Kathani	Sahida Khatun	Anganwadi Karmi	9678566397
413	Kathani	Nazima Khatun	Anganwadi Karmi	
414	Kathani	Asma Husna Sahid	Anganwadi Karmi	6000184202
415	Kathani	Anjali Bordoloi	Anganwadi Karmi	7002995814
416	Bowalguri	Asmina Begum	President	9126035033
417	Bowalguri	Bhabesh Kandoli	Secretary	9101497159
418	Bowalguri	Akib Ullah	Vice-President	9854107279
419	Bowalguri	Jenifa Begum	Ward Member 1	9101418347
420	Bowalguri	Rina Patar	Ward Member 2	6003171361
421	Bowalguri	Muslemuddin	Ward Member 3	
422	Bowalguri	Hasnara Begum	Ward Member 4	6001030745
423	Bowalguri	Momata Benarji	Ward Member 5	8638043970
424	Bowalguri	Mohibur Rahman	Ward Member 6	8638295701
425	Bowalguri	Manjuma Khatun	Ward Member 7	8101864436
426	Bowalguri	Jabina Khatun	Ward Member 8	7399154200
427	Bowalguri	Farbina Begum	Ward Member 9	9854491405
428	Bowalguri	Majeda Khatun	Anganwadi Worker	7002995618
429	Bowalguri	Mumena Begum	Anganwadi Worker	7002995619

## Flood Contingency Plan-2025-2026

430	Bowalguri	Sultana Begum	Anganwadi Worker	7002995616
431	Bowalguri	Mamta Begum	Anganwadi Worker	7002995617
432	Bowalguri	Arifa Begum	Anganwadi Worker	9854843097
433	Bowalguri	Moriyam Begum	Anganwadi Worker	7635871973
434	Bowalguri	Nurjahan Begum	Anganwadi Worker	9401785706
435	Bowalguri	Asmina Begum	Anganwadi Worker	6001697112
436	Bowalguri	Nazima Nasrin	Anganwadi Worker	8723879432
437	Bowalguri	Sahida Begum	Anganwadi Worker	7002346559
438	Bowalguri	Mofida Khatun	Anganwadi Worker	7002995603
439	Bowalguri	Sahera Khatun	Anganwadi Worker	9101710232
440	Bowalguri	Manuwara Khatun	Anganwadi Worker	6913918200
441	Bowalguri	Sahera Khatun	Anganwadi Worker	7896950631
442	Bowalguri	Fatema Khatun	Anganwadi Worker	9859355074
443	Bowalguri	Momi Patar	Anganwadi Worker	6000629371
444	Bowalguri	Rumi Dekaraja	Anganwadi Worker	6003222963
445	Bowalguri	Minara Begum	Anganwadi Worker	9101262906
446	Bowalguri	Rubina Sultana	Anganwadi Worker	9678767244
447	Bowalguri	Hamid khatun	Anganwadi Worker	6913918700
448	Bowalguri	Mollika Begum	Anganwadi Worker	9101279515
449	Bowalguri	Rohima Khatun	Anganwadi Worker	7002995596
450	Bowalguri	Sukia Khatun	Anganwadi Worker	6003013603
451	Bowalguri	Mridula Deka	Anganwadi Worker	9707549366
452	Bowalguri	Fatema Khatun	Anganwadi Worker	7002995593
453	Bowalguri	Anuwara Begum	Anganwadi Worker	7002995594
454	Bowalguri	Minara Khatun	ASHA Worker	8822932723
455	Bowalguri	Rukia Khatun	ASHA Worker	9678438694
456	Bowalguri	Habija Khatun	ASHA Worker	8099337739
457	Bowalguri	Anjuwara Begum	ASHA Worker	8472876454
458	Bowalguri	Meher Banu	ASHA Worker	8011421569
459	Bowalguri	Anuwara Khatun	ASHA Worker	9859584623
460	Bowalguri	Gul Nehar	ASHA Worker	6002736038
461	Bowalguri	Diuwara Hasan	ASHA Worker	8812971707
462	Bowalguri	Malati Patar	ASHA Worker	882201195
463	Rajagadhuwa	Smti. Ranumai Dewri	President	9101825994
464	Rajagadhuwa	Bhabesh Kandoli	Secretary	9101497159
465	Rajagadhuwa	Nur Nahar	Vice-President	9864508615
466	Rajagadhuwa	Jushnara Begum	Ward Member 1	9957519822
467	Rajagadhuwa	Najmun Nahar	Ward Member 3	8822354266
468	Rajagadhuwa	Saidur Rahman	Ward Member 4	9101417110
469	Rajagadhuwa	Abul Nasar	Ward Member 5	8921056346
470	Rajagadhuwa	Umela Khatun	Ward Member 6	8637490756
471	Rajagadhuwa	Sulman Ali	Ward Member 7	8453751209
472	Rajagadhuwa	Rumena Begum	Ward Member 8	8011421456
473	Rajagadhuwa	Ajoy Dewri	Ward Member 9	8876504979
474	Rajagadhuwa	Foridul Islam	Ward Member 10	6001678449

## Flood Contingency Plan-2025-2026

475	Rajagadhuwa	Wahida Begum	Anganwadi Worker	7002995532
476	Rajagadhuwa	Mofida Aktar	Anganwadi Worker	7002995527
477	Rajagadhuwa	Hazera Khatun	Anganwadi Worker	8723909542
478	Rajagadhuwa	Taslina Sultana	Anganwadi Worker	8011221606
479	Rajagadhuwa	Runa Laila	Anganwadi Worker	7002995540
480	Rajagadhuwa	Shahida Begum	Anganwadi Worker	7002995534
481	Rajagadhuwa	Halima Khatun	Anganwadi Worker	7002995537
482	Rajagadhuwa	Hasina Begum	Anganwadi Worker	7002995535
483	Rajagadhuwa	Tagbira Khatun	Anganwadi Worker	7002995528
484	Rajagadhuwa	Rejia Khatun	Anganwadi Worker	6000039242
485	Rajagadhuwa	Asfia Begum	Anganwadi Worker	7002775240
486	Rajagadhuwa	Samsun Nahar	Anganwadi Worker	873974247
487	Rajagadhuwa	Jushnara Begum	Anganwadi Worker	9957489290
488	Rajagadhuwa	Hafija Begum	Anganwadi Worker	6002669783
489	Rajagadhuwa	Purnima Khatun	Anganwadi Worker	8486248637
490	Rajagadhuwa	Mehbuba Khatun	Anganwadi Worker	8011692506
491	Rajagadhuwa	Monuwara Begum	ASHA Worker	9678177691
492	Rajagadhuwa	Raima Khatun	ASHA Worker	9401704023
493	Rajagadhuwa	Afia Khatun	ASHA Worker	8486788571
494	Rajagadhuwa	Momruja Begum	ASHA Worker	9678501650
495	Rajagadhuwa	Samsun Nahar	ASHA Worker	8753974247
496	Rajagadhuwa	Lutfun Nahar	ASHA Worker	6900941742
497	Rajagadhuwa	Nandita Konwar	ASHA Worker	7099911269
498	Rajagadhuwa	Momtaj Begum	ASHA Worker	9678278126
499	Rajagadhuwa	Bhanu Deka	ASHA Worker	9678381011
500	Haiborgaon	Fahmida Begum	GP President	8403898517
501	Haiborgaon	Gauri Sankar Borah	GP Secretary	6000253081
502	Haiborgaon	Balaram Majumdar	Vice President	9401874763
503	Haiborgaon	Mamataj Begum	Member, W/No. 2	9957034028
504	Haiborgaon	Alaka Biswas	Member, W/No. 3	6002162878
505	Haiborgaon	Shukhchan Mandal	Member, W/No. 4	7429620034
506	Haiborgaon	Tahera Begum	Member, W/No. 5	9957234682
507	Haiborgaon	Adhir Ch. Roy	Member, W/No. 6	6001639789
508	Haiborgaon	Nekibur Rahman	Member, W/No. 7	8011968326
509	Haiborgaon	Ashadul Islam	Member, W/No. 8	9957423706
510	Haiborgaon	Lilima Begum	Member, W/No. 9	9678538622
511	Haiborgaon	Afiya Begum	Member, W/No. 10	9435685291
512	Haiborgaon	Rina Begum	ASHA Karmi	8473823052
513	Haiborgaon	Sureha Begum	ASHA Karmi	8724821528
514	Haiborgaon	Monuwara Begum	ASHA Karmi	8812933991
515	Haiborgaon	Rashida Begum	Anganwadi Worker	8011701886
516	Haiborgaon	Husnara Begum	Anganwadi Worker	9394504937
517	Haiborgaon	Aklima Begum	Anganwadi Worker	6913933898
518	Haiborgaon	Rehena Sultana	Anganwadi Worker	8812070110
519	Haiborgaon	Begum Asmiya Jenifar	Anganwadi Worker	8135803860

## Flood Contingency Plan-2025-2026

520	Haiborgaon	Salima Begum	Anganwadi Worker	8135991494
521	Haiborgaon	Monuwara Begum	Anganwadi Worker	6913933865
522	Haiborgaon	Halima Begum	Anganwadi Worker	9435811361
523	Haiborgaon	Halima Begum	Anganwadi Worker	9678277679
524	Haiborgaon	Sahida Begum	Anganwadi Worker	8099252379
525	Haiborgaon	Sajida Begum	Anganwadi Worker	8761966314
526	Haiborgaon	Sahida Khatun	Anganwadi Worker	8724830971
527	Haiborgaon	Rashida Begum	Anganwadi Worker	6913934139
528	Haiborgaon	Nurjahan Begum	Anganwadi Worker	6913934142
529	Haiborgaon	Nurun Nahar	Anganwadi Worker	6001443389
530	Haiborgaon	Rupabati Sarkar	Anganwadi Worker	9365662620
531	Haiborgaon	Bhanumoti Sarkar	Anganwadi Worker	6000120459
532	Haiborgaon	Rehena Begum	Anganwadi Worker	6901346116
533	Haiborgaon	Jahanara Begum	Anganwadi Worker	7002995732
534	Haiborgaon	Rousanara Begum	Anganwadi Worker	6913933849
535	Haiborgaon	Adaribala Mandal	Anganwadi Worker	7002995733
536	Haiborgaon	Lavlina Begum	Anganwadi Worker	7896915704
537	Haiborgaon	Hamida Begum	Anganwadi Worker	9678547070
538	Haiborgaon	Harej Ali	Gaonburha	9678358640
539	Haiborgaon	Hatem Ali	Gaonburha	9678729912
540	Haiborgaon	Rabindra	Gaonburha	6003173496
541	Haiborgaon	Iftiker Ali	Gaonburha	9101090010
542	Haiborgaon	Faijuddin Ahmed	Gaonburha	9864556949
543	Haiborgaon	Samser Ali	Gaonburha	8472041861
544	Haiborgaon	Mohendra Sainyasi	Gaonburha	8011486075
545	Niz Gerua	Sri Budheswari Bordoloi	GP President	7002448195
546	Niz Gerua	Sri Gauri Sankar Borah	GP Secretary	6000253081
547	Niz Gerua	Sri Kanti Ram Boro	Vice President	8011975994
548	Niz Gerua	Sri Ritu Deka	Member, W/No. 2	9957181725
549	Niz Gerua	Sri Junali Boro	Member, W/No. 1	6001232893
550	Niz Gerua	Sri Mithila Khatania Boro	Member, W/No. 3	6003741448
551	Niz Gerua	Sri Ganga Patar Bordoloi	Member, W/No. 5	6003788293
552	Niz Gerua	Sri Rita Samuwa	Member, W/No. 6	6000219404
553	Niz Gerua	Sri Lakhi Mandal	Member, W/No. 7	6001789140
554	Niz Gerua	Sri Balising Chouhan	Member, W/No. 8	7009102071
555	Niz Gerua	Sri Ganpat Bin	Member, W/No. 9	8011638193
556	Niz Gerua	Sri Kiran Biswas	Member, W/No. 10	9395228863
557	Niz Gerua	Sri Punita Bordoloi	ASHA Karmi	8822171834
558	Niz Gerua	Sri Phuleswari Konwar	ASHA Karmi	9435363138
559	Niz Gerua	Sri Juga Kalita	ASHA Karmi	9365686078
560	Niz Gerua	Sri Anima Boro	ASHA Karmi	6026228071
561	Niz Gerua	Sri Mini Chouhan	ASHA Karmi	6002341410
562	Niz Gerua	Sri Hiramai Bora	ASHA Karmi	7399252715
563	Niz Gerua	Sri Jyoti Bonia	ASHA Karmi	8133088569
564	Niz Gerua	Sri Munmun Saikia	ASHA Karmi	9101955193

## Flood Contingency Plan-2025-2026

565	Niz Gerua	Sri Phuleswari Bordoloi	Anganwadi Worker	7002328908
566	Niz Gerua	Sri Moni Prabha Saikia	Anganwadi Worker	6001620316
567	Niz Gerua	Sri Utpala Bora	Anganwadi Worker	7002785153
568	Niz Gerua	Sri Sabita Basumatary	Anganwadi Worker	7399795319
569	Niz Gerua	Sri Sunu Bora	Anganwadi Worker	8822057130
570	Niz Gerua	Sri Phulmati Chouhan	Anganwadi Worker	9864924171

### MOIRABARI DEVELOPMENT BLOCK MORIGAON, ASSAM FOR 2025-26

#### **Introduction of Moirabari Dev Block:**

Moirabari Dev. Block is located 35 KM away from District Headquarters Morigaon. Laharighat Rev. Circle and Dhing Rev. Circle under Moirabari Development Block. Laharighat Rev. Circle is 10 KM away from Moirabari Block H.Q. and Dhing Revenue Circle is 5 KM away from Moirabari Block H.Q. Moirabari Police Station is situated near Block H.Q. and Dhing Police Station is 5 KM away from Block H.Q. The river Brahmaputra and Laharighat Rev. Circle is situated to the north west of Moirabari Dev. Block. Darrang District and river Brahmaputra located at the north side of Moirabari Dev. Block. Batadraba Dev. Block is located at the east side, Moirabari and Bhurbandha Development Block in the south and Laharighat Development Block is located in the west side of the Moirabari Development Block.

1	Geographical Area	26615.2 Hectors
2	Population	2,42,294 nos (H/hold- 22628 Nos.) (As per Census of India 2011)
3	No. of Village	68 Revenue Villages
4	Development Blocks	1. Moirabari Development Block
5	Mouza	1. Moirabari.2. Dhing
6	Nos of GPs	17 Nos
7	Police Station	1. Moirabari Police Station. 2. Bhelowguri Police Station.
8	Police Out Post	Nil
9	Health Institute	1. Moirabari FRU, 2.Borchapori PHC, 3.Tatikata PHC, 4.Leruwarmukh PHC, 5.Doloigaon PHC, 6.Hahchara CHC, 7.Datialbori CHC, 8.Borbori CHC, 9.Bhelowguri CHC, 10.Niz Dhing CHC, 11.Lahkar CHC, 12.Ulubari PHC
10	Veterinary Officers	1. Veterinary Hospital, Moirabari

#### **Occurrence of Flood in Laharighat Revenue Circle under Moirabari Dev Block**

There is one river namely Brahmaputra in the Moirabari Dev Block. Annual flood are caused due to monsoon showers and the increased volume the water of Brahmaputra.

Status of Flood affected villages in the year

2021 Total population affected	: 476 Nos
Total livestock affected	: 130
GR Distributed	: Wheat Bran 80 Qntl.

## Flood Contingency Plan-2025-2026

### Vulnerable Sites and areas:

SI No.	Mouza	Name of Villages
1	Moirabari Mouza	Hatimuria
2		Shagunbahi
3		Moirabari
4		Moirabari Town
5		Tatikata Pather
6		Bhelowguri
7		Leruarmukh
8		Rangrai Chapori 1
9		Rangrai Chapori 2
10		Rangrai Chapori 3
11		Borchapori
12		Bhajakhaity Pather
13		Bhajakhaity Gaon
14		Sitalmari Gaon
15		Sitalmari Pather
16		Goroimari Pather
17		Goroimari Pam
18		Borthal Doloigaon
19		Borthal Kacharigaon
20		Hahcharagaon
21		Ulubari
22		Solmari
23		Sunarigaon
24		Goroimari Coloni
25		Madarguri
26		Goriabori Gaon
27		Goriabori Pather
28		Durabandhi Gaon
29		Durabandhi Bill
30		Dungarpar
31		Lalirpar
32		Datialbori
33		Hugaltoli
34		Hahcharabori
35		Borbori
36		Norshingbori

37		Bahalarmukh
38		Haldhibori
39		Lengribori
40		Sahariagaon
41		Sahariapam
42		Uralkata
43		Lochanabori
44		Gunaibori
45		Belobori
SI No.	Mouza	Name of Villages
46	Dhing Mouza	Lahkargaon
47		Borbil
48		Kacharibosti Nepalibosti
49		Athgaon
50		Athgaon Chapori
51		Gotikora
52		Kajalipather
53		Biringabari
54		Mohkhuti
55		Gayangaon
56		Sutergaon
57		Muwamari
58		Niz-Dhing
59		Borbheti
60		Panbari
61		Sonarigaon
62		Lalipather
63		Shalkati Pather
64	Bechamari	
65	Gerekoni	
66	Moiradhaj	
67	Salmarabori	
68	Akarabori	

# Flood Contingency Plan-2025-2026

## Search & Rescue Equipment's available:-

SI No.	Name of Item	Owner's Name	Father's Name	Village	Mouza	Contact No.
1	Machinery Boat	Nurul Islam	Sahar Ali	Muwamari	Dhing	8402010221
2	Machinery Boat	Khalu Sekh	Muntaz Ali	Muwamari	Dhing	6001575803
3	Machinery Boat	Baharul Islam	Fazar Ali	Sutergaon	Dhing	9101193306
4	Machinery Boat	Abdul Salam	Muslem Uddin	Goroimari Pather	Moirabari	9864735659
5	Machinery Boat	Abdul Salam	Magor Ali	Borchapori	Moirabari	9435224815
6	Machinery Boat	Rahmot Ali	Khajol Uddin	Chitalmari Pather	Moirabari	9365953142
7	Machinery Boat	Jamal Uddin	Abdul MozidSarkar	Chitalmari Coloni	Moirabari	8404951562
8	Machinery Boat	Diluwar Hussain	Abdul Suban	Goroimari Pather	Moirabari	9864267870
9	Machinery Boat	Ahammad Ali	Hormuj Ali	Chitalmari Pather	Moirabari	9957013731
10	Machinery Boat	Jahed Ali	Abdul Wahab	Bhajakhaity Gaon	Moirabari	9957711355
11	Machinery Boat	Abdur Roshid	Sukur Mamud	Goroimari Pather	Moirabari	9435601950
12	Machinery Boat	Nobi Huissain	Abdul Kha	Tatikata	Moirabari	9101548931
13	Machinery Boat	Din Islam	Mohammed Ali	Tatikata	Moirabari	9954220407
14	Machinery Boat	Hobibur Rahman	Mohammed Ali	Tatikata	Moirabari	9957358233
15	Machinery Boat	Saiful Islam	Shiraj Ali	Tatikata	Moirabari	9864975429
16	Machinery Boat	Mohar Uddin	Asir Uddin	Tatikata	Moirabari	8724861938
17	Machinery Boat	Jaynal Uddin	Ahed Ali	Borbil	Dhing	6002579865
18	Machinery Boat	Abul Kalam	Innas Ali	Borbil	Dhing	7002543258
19	Tractor	Fakor Uddin Ali Ahmed		Gayangaon	Dhing	8822643123
20	Tractor	Selima Hazarika		Gayangaon	Dhing	7002533787
21	Tractor	Anisuz Zaman		Gayangaon	Dhing	9678452005
22	Tractor	Muzammel Hoque		Borchapori	Moirabari	8638931886
23	Tractor	Nazirul Islam		Borchapori	Moirabari	6002831495
24	Tractor	Jiabur Rahman		Bhajakhaity Gaon	Moirabari	6003673137
25	Tractor	Nizam Uddin		Bhajakhaity Pather	Moirabari	8011704150
26	Tractor	Baharul Islam		Tatikata	Moirabari	9101680266
27	Tractor	Rohul Amin		Tatikata	Moirabari	8474882456
28	Tractor	Abdur Rofique		Tatikata	Moirabari	6000295536
29	Tractor	Harmuz Ali		Tatikata	Moirabari	8876971923
30	Tractor	Shohidul Islam		Tatikata	Moirabari	6001157668
31	Tractor	Ikramul Hussain		Leruarmukh	Moirabari	8638598255
32	Tractor	Fakor Uddin		Bhelowguri	Moirabari	7002886117
33	Tractor	Reaz Uddin		Bhelowguri	Moirabari	7002910267
34	Tractor	Hasmot Ali		Lahkar	Dhing	9101109728
35	Tractor	Hareswar Das		Lahkar	Dhing	6002459153
36	Tractor	Muklesur Rahman		Lahkar	Dhing	7895142459
37	Tractor	Faijul Islam		Lahkar	Dhing	6005977888
38	Tractor	Sakimul Islam		Lahkar	Dhing	8638455788
39	Tractor	Joynal Abdin		Lahkar	Dhing	7003688911
40	JCB	JCB Owner		Gayangaon	Dhing	6002177629
41	JCB	Foijul Hoque		Muwamari	Dhing	6001751823
42	JCB	Abdul Goni		Niz Dhing	Dhing	7002406689
43	JCB	Shirajul Islam		Borchapori	Moirabari	6002448451
44	JCB	Saddam Hussain		Borchapori	Moirabari	9435262540
45	JCB	Ainul Hoque		Bhelowguri	Moirabari	9435005154

## Flood Contingency Plan-2025-2026

46	JCB	Fakar Uddin		Bhelowguri	Moirabari	7002910267
47	JCB	Reaz Uddin		Tatikata	Moirabari	6001157668

### **Requirement:**

Sl No.	Required item	Remarks
1	Boat for each team	@1 no.
2	1 No. Tata Sumo	
3	Phenyl	Depending on the number of relief campsthat would be set up
4	Bleaching Powder	
5	Sodium Hypochlorite	
6	Hand wash/Soap	
7	Sanitizer	
8	Triple Layer Mask	
9	Sanitary Pad	

### **MOUZA WISE DETAILS OF VILLAGE, HOUSEHOLD AND POPULATION :-**

Sl No	Name of Mouza	Number of Village	No. Of Family	Population		Total
				Adult	Minor	
1	Moirabari	45	23724	89312	48111	161147
2	Dhing	23	11413	43418	22907	77738
Grand Total		68	35137	132730	71018	238885

\*\*\*Village wise details attached as Annexure-II

### **Following are the requirements:-**

- Contingency Amount        :-        Rs. 250000/-
- Light Vehicle                :-        5 Nos.
- Tractor                        :-        21 Nos.
- Tata Mobile                 :-        2 Nos.
- Diesel                         :-        7000 Ltrs.
- Petrol                         :-        1000 Ltrs.
- Tube well                    :-        150 Nos.

# Flood Contingency Plan-2025-2026

## *Moirabari Anchalik Panchayat President & GP President List*

Sl No.	Name of GP President	Designation	Name of GP	Contact No.	Remarks
1	Rehena Tahmin Begum	Ex. AP President	Borbheti	8486381812	Moirabari Mouza
2	Samjita Begum	Ex. GP President	Tatikata	9365541589	
3	Jebin Sultana Begum	Ex. GP President	Borchapori	7002307916	
4	Majeda Begum	Ex. GP President	Doloigaon	9401089719	
5	Maher Abjun Begum	Ex. GP President	Ulubari	7002308066	
6	Hifjur Rahman	Ex. GP President	Datialbori	6001928273	
7	Moznur Hussain	Ex. GP President	Borbori	8720936576	
8	Shahnaj Sultana	Ex. GP President	Moirabari	9864153904	
9	Yasmina Begum	Ex. GP President	Hatimuria	8638265552	
10	Parbin Sultana	Ex. GP President	Goriabori	9435250906	
11	Faijur Rahman	Ex. GP President	Lengribori	7683028889	Moirabari Mouza
12	Dildar Hussain	Ex. GP President	Lochanabori	8486857190	
13	Kohinur Ruksana Begum	Ex. GP President	Niz Dhing	9085396404	Dhing Mouza
14	Nur Jahan Ahmed	Ex. GP President	Borbheti	8638088250	
15	Hibjur Rahman	Ex. GP President	Bechamari	8011812171	
16	Nur Jahan Aktara Begum	Ex. GP President	Lahkar	9085359587	
17	Halima Khatun	Ex. GP President	Lalipather	7002454163	
18	Innas Ali	Ex. GP President	Moiradhaj	9864528226	

### GP SECRETARIES UNDER MOIRABARI DEV BLOCK

Sl No.	Name of GP	Name of Employee	Designation	Contact No.
1	Tatikata	Gunamoni Hazarika	Secretary	9957906812
2	Borchapori	Gunamoni Hazarika	i/c Secretary	9957906812
3	Doloigaon	Hifjur Rahman	i/c Secretary	8638007265
4	Ulubari	Pabitra Deka	Secretary	6001714539
5	Datialbori	Mainul Hoque	i/c Secretary	8638113487
6	Borbori	Tularam Deka	Secretary	8753923500
7	Moirabari	Mantu Borah	Secretary	9435265263
8	Hatimuria	Pabitra Kr. Nath	Secretary	8486334437

## Flood Contingency Plan-2025-2026

9	Goriabori	Hifjur Rahman	i/c Secretary	8638007265
10	Lengribori	Hifjur Rahman	i/c Secretary	8638007265
11	Lochanabori	Muzahid Hussain	i/c Secretary	9401010700
12	Niz Dhing	Dipak Ch. Hazarika	Secretary	9401242546
13	Borbheti	Mamtul Ali	Secretary	7099567632
14	Bechamari	Raju Kr. Patar	Secretary	7002277305
15	Lahkar	Raju Kr. Patar	i/c Secretary	7002277305
16	Lalipather	Muzahid Hussain	i/c Secretary	9401010700
17	Moiradhaj	Satyabrata Nath	Secretary	9435064616

Item Name	No of Person Available	Availability month (January to December) Specify	Prior Experience in emergency response (Yes/No)	Prior training in emergency response (Yes/No)	Description (If team please enter composition (number of person in a team))
Block Development Officer	1	January to December	Yes	No	
Assistant Executive Engineer	1	January to December	Yes	No	
Assistant Engineer	2	January to December	Yes	No	
Junior Engineer	1	January to December	Yes	No	
Assistant Account Officer	1	January to December	Yes	No	
Accountant	1	January to December	Yes	No	
Junior Assistant	3	January to December	Yes	No	
GP Secretary	8	January to December	Yes	No	
Gram Sevak	3	January to December	Yes	No	
Gram Sevika	1	January to December	Yes	No	
Tax Collector	1	January to December	Yes	No	
Peon	1	January to December	Yes	No	
Accredited Engineer	10	January to December	Yes	No	
Gram Rozgar Sewak	14	January to December	Yes	No	
Computer Assistant	14	January to December	Yes	No	
Gaon Panchayat Co-ordinator	17	January to December	Yes	No	
Account Assistant	6	January to December	Yes	No	

# Flood Contingency Plan-2025-2026

At the time of Flood situation:

A Block level flood Committee is constituted by the following officials

- i. Smt Madhusmita Kalita, Assistant Engineer, Moirabari Dev. Block, Chairman.
- ii. Ala Uddin Ahmed, Assistant Engineer, Moirabari Dev. Block, Member Secretary.
- iii. Manish Roy, Junior Engineer, Moirabari Dev. Block, Technical Member.
- iv. Secretary, Borchapori Gaon Panchayat, Member.
- v. Secretary, Ulubari Gaon Panchayat, Member.
- vi. Secretary, Tatikata Gaon Panchayat, Member.
- vii. Secretary, Datialbori Gaon Panchayat, Member.
- viii.

This committee will sit at the time of flood and take any steps for flood affected area or persons.

## MAYONG DEVELOPMENT BLOCK MORIGAON, ASSAM FOR 2025-26

### Introduction of Mayong Development Block

Preface: The Block Level Flood Contingency Plan 2025-26 is a detailed document signifying the preparedness and modalities to cope up with floods that may ensue at the time of monsoon in the areas under Mayong Development Block. This plan has highlighted the role and responsibilities of all Gaon Panchayats involving PRI functionaries and office staff, who shall cater as the first responders before, during and after the floods.

This document shall further address the disaster risk mitigation and management issues against the ensuing floods that may occur in different areas under Mayong Development Block.

Also, this document categorically signify the Gaon Panchayat (27 nos.) based on their vulnerability to floods as:

- a. High Risk Gaon Panchayat (Red)
- b. Moderate Risk Gaon Panchayat (Yellow)
- c. Low Risk Gaon Panchayat (Green)

### **Formation of Gaon Panchayat Level Damage Assessment Committee (GPLDAC):**

**The Gaon Panchayat Level Damaged Assessment Committee for 2025-26 is hereby constituted for all 27 Gaon Panchayats with the following members as notified below:**

S. N.	Gaon Panchayat	Name of Officer	Designation
1	Ahatguri, Baghjap, Bohaborjari, Borpak, Burg	GP Secretary	Chairman
2	aon, Buraburi, Dakhin Dharamtul, Deosal, Dongabori, Gagalmari, Gagalmari Ashigarh, Garmari, Gova, Ghagua Jagibhakatgaon,	Accredited Engineer	Member Secretary
3	Jagiroad, Jhargaon, Kuranibori, Lehpati, Manaha, Mayong,	GRS	Member
4	Nellie, Paliguri,	GPC	Member
5	Pavakati, Silsang, Telahi, Uttar Dharamtul	Tax Collector	Member
6		Computer Assistant	Member

## Flood Contingency Plan-2025-2026

This Committee shall report to the Nodal Officer (Block Level) Sri Sanjib Doimary, ABDO and Sri Amrit Ch Barman, Jr. Engineer on a daily basis regarding if any asset(s)/work(s) created under different schemes of PNRD have been damaged/partially damaged by the floods.

This Committee shall also work as IRT (Incident Response Team) members with immediate effect as has been mentioned above. Furthermore the ASLRM team under Mayong Development Block against each GPs are hereby entrusted to render their services during the flood emergency against their respective Gaon Panchayat.

Moreover for Block level Functionaries ABDO & J. Engineer, Mayong Dev. Block is appointed as Nodal Officer to accumulate proper data regarding flood.

### The GP wise details of Household and Population under Mayong Dev. Block as follows:

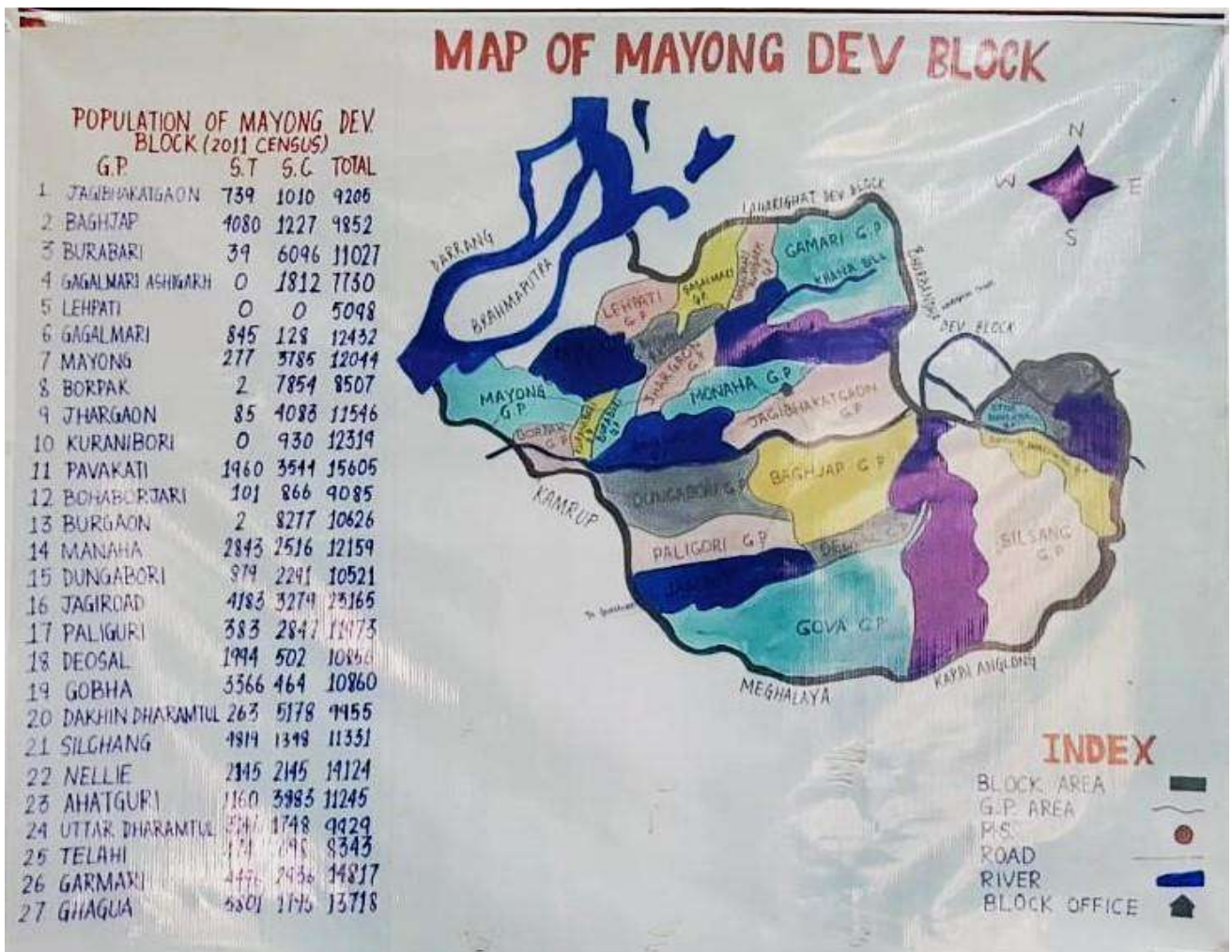
Sl. No	Gaon Panchayat	No. of Household	Population	Remarks
1	Ahatguri	2247	11245	All GPs Population as per 2011 census
2	Baghjap	2079	9852	
3	Bohaborjari	1848	9085	
4	Borpak	1683	8507	
5	Burgaon	1738	10626	
6	Buraburi	2045	11027	
7	Dakhin Dharamtul	2056	9955	
8	Deosal	2481	10856	
9	Dongabori	1955	10521	
10	Gagalmari	2094	12432	
11	Gagalmari Ashigarh	1320	7730	
12	Garmari	2648	14817	
13	Gova	2124	10860	
14	Jagibhakatgaon	1877	9205	
15	Jagiroad	5207	23165	
16	Jhargaon	2171	11546	
17	Kuranibori	2207	12319	
18	Lehpati	895	5098	
19	Manaha	2365	12159	
20	Mayong	2259	12044	
21	Nellie	2922	14124	
22	Paliguri	2376	11973	
23	Pavakati	2630	15605	
24	Silsang	2223	11331	
25	Telahi	1774	8343	
26	Uttar Dharamtul	1952	9929	
27	Ghagua	2541	13718	

# Flood Contingency Plan-2025-2026

Marking of GPs with respect of vulnerability to floods.

The GP wise marking in respect of Vulnerability to Floods are as follows:

Zone	Name of GP
<b>High Risk</b>	Pavakati, Lehpati, Burgaon, Gagalmari, Gagalmari Ashigarh, Garmari, Buraburi, Kuranibori, Jhargaon, Mayong, Manaha
<b>Moderate Risk</b>	Ahatguri, Dakhin Dharmtul, Uttar Dharmtul, Telahi, Baghjap, Dongabori, Ghagua, Borpak, Bohaborjari
<b>Low Risk</b>	Nellie, Silsang, Jagiroad, Jagibhakatgaon, Gova, Deosal, Paliguri



# Flood Contingency Plan-2025-2026

## KAPILI DEVELOPMENT BLOCK MORIGAON, ASSAM FOR 2025-26

### Introduction of Kapili Development Block

Preface: The Block Level Flood Contingency Plan 2025-26 is a detailed document signifying the preparedness and modalities to cope up with floods that may ensue at the time of monsoon in the areas under Kapili Development Block. This plan has highlighted the role and responsibilities of all Gaon Panchayats involving PRI functionaries and office staff, who shall cater as the first responders before, during and after the floods.

This document shall further address the disaster risk mitigation and management issues against the ensuing floods that may occur in different areas under Kapili Development Block.

Also, this document categorically signify the Gaon Panchayats (08 nos.) based on their vulnerability to floods as:

- a. High Risk Gaon Panchayat (Red)
- b. Moderate Risk Gaon Panchayat (Yellow)
- c. Low Risk Gaon Panchayat (Green)

### **Formation of Gaon Panchayat Level Damage Assessment Committee (GPLDAC):**

The Gaon Panchayat Level Damaged Assessment Committee for 2025-26 is hereby constituted for all 08 Gaon Panchayats with the following members as notified below:

Sl No	Gaon Panchayat	Name of Officer	Designation	Remarks
1	Barapujia/Jarabari/Monipurtup/ Borbhagia/Charaibahi/Kalmoubari/ Mikirgaon/Jaluguti	GP Secretary	Chairman	
2		Accredited Engineer	Member Secretary	
3		GRS	Member	
4		GPC	Member	
5		Tax Collector	Member	
6		Computer Assistant	Member	

This Committee shall report to the Nodal Officer (Block Level) Mrs. Bhaswati Nath, Junior Engineer, on a daily basis regarding if any asset(s)/work(s) created under different schemes of P&RD have been damaged/partially damaged by the floods.

This Committee shall also work as IRT (Incident Response Team) members with immediate effect as it has been mentioned above. Furthermore, the ASRLM team members under Kapili Dev. Block against each GP are hereby entrusted to render their services during the flood emergency against their respective Gaon Panchayat.

Moreover for Block level Functionaries, J.E., Kapili Dev. Block is appointed as Nodal Officer to accumulate proper data regarding flood.

### **The GP wise details of Household and Population under Kapili Dev. Block as follows:**

Sl. No	GaonPanchayat	No. of Household	Population	Remarks
1	Barapujia		7414	
2	Jarabari		7523	
3	Monipurtup		13237	
4	Borbhagia		9101	
5	Charaibahi		10952	

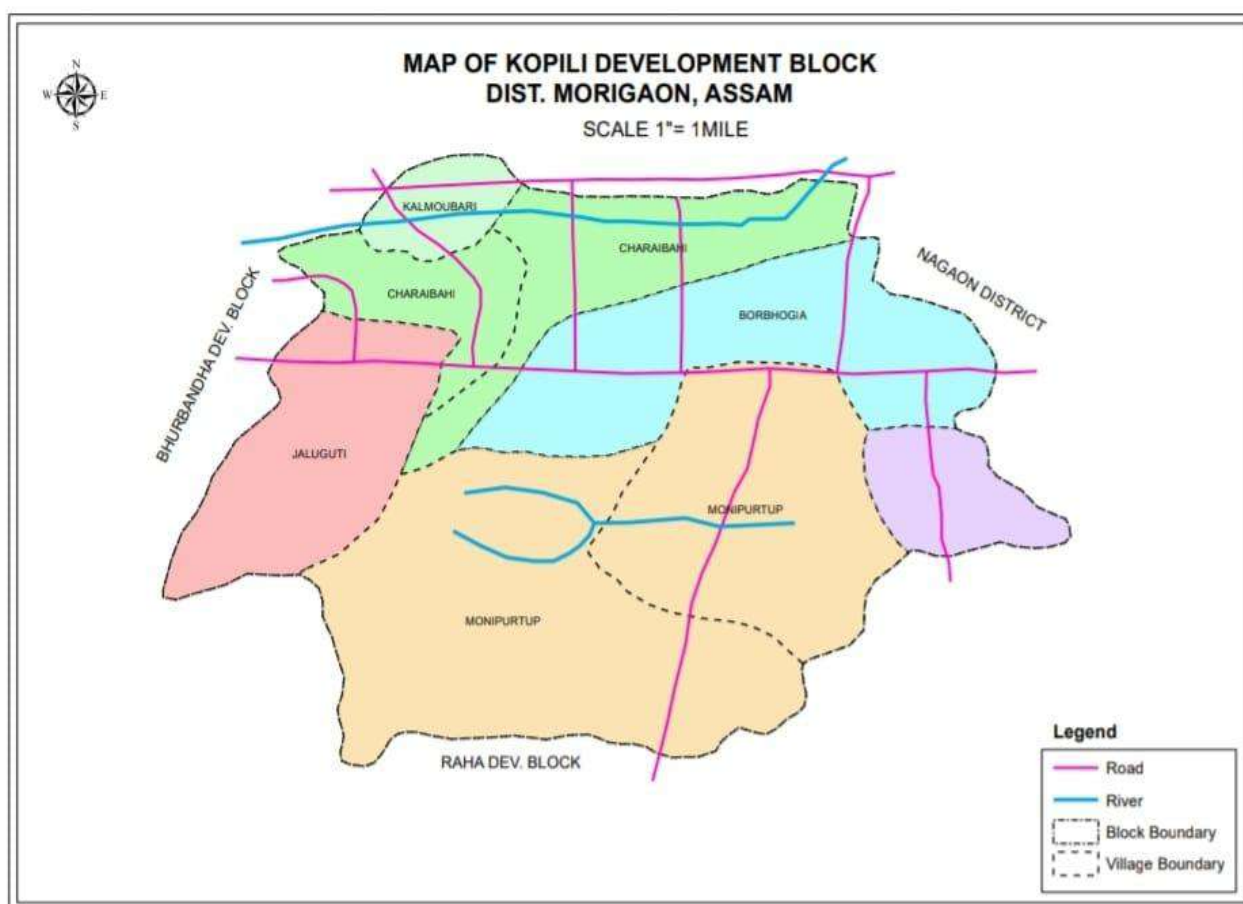
## Flood Contingency Plan-2025-2026

6	Kalmoubari		11070	
7	Mikirgaon		7782	
8	Jaluguti		5946	

### Marking of GPs with respect of vulnerability to floods.

The GP wise marking in respect of Vulnerability to Floods are as follows:

Zone	Name of GP
<b>High Risk</b>	
<b>Moderate Risk</b>	
<b>Low Risk</b>	Barapujia, Jarabari, Manipurtup, Borbhogia, Charaibahi, Kalmoubari, Mikirgaon, Jaluguti



# Flood Contingency Plan-2025-2026

## Handloom & Testile, Morigaon Flood preparedness Plan-2025-2026

### CONTINGENCY PLAN TO MITIGATE THE LOSS AND DAMAGE

#### 1. Emergency Contact facility:

Database of Mobile number of Registered Weavers under Swanirbhar Naari will be prepared Revenue Village/Block wise and during high times of flood our staff will be able to contact weavers by Phone call.

#### 2. Publicity and Awareness:

Awareness and training camp will be organized in the flood prone village of Morigaon district by the Handloom & Textile Department. The weavers will be advised to keep themselves alert to take necessary and quick action so that looms and accessories, raw materials and finishing product are transferred to safe places.

#### 3. Develop a network of Self Help Group's (SHG):

All SHG's members active with Handloom activity will be in continuous touch with our field staff and they will be treated as our Ground Level Assistant to face the flood.

#### 4. Frequent visit to vulnerable areas

During high flood period all the field staff as well as staff of the District Office will make frequent visit to flood prone areas and will keep continuous surveillance on the vulnerable areas during and after flood.

#### 5. Intimation to District Authority

The staff of the Handloom & Textile, Morigaon will keep vigilance on any development during flood and same will be informed to the District authority through the Circle Officer.

## FOOD CIVIL SUPPLY & CONSUMER AFFIRES, MORIGAN

### Contingency Plan-2025-2026

#### Staff details Morigaon Sadar

Name of Officer	Name of GPSS/WCCS & GPSS/WCCS area
Smt. Pranita Devi, Sub-Inspector, FPD &CA, Morigaon. Ph.9101184424	Barangabari GPSS & GPSS area
	Pavakati GPSS & GPSS area Municipal Ward No. 3
	Regular Monitoring of Data Entry & Approval of New NFSA Beneficiaries.
Sri Rupam Bayan, Inspector, FPD&CA, Morigaon. Ph.9435973838	Morigaon WCCS
	Charaibahi GPSS & GPSS area
	Ghagua Manipur GPSS & GPSS area (part)
	Baghara GPSS & GPSS area (part)
	Habibarangabari GPSS & GPSS area
	Baralimari GPSS & GPSS area (part)
	Kushtoli GPSS & GPSS area
	Municipal Ward No. 1, 4,5,6
Regular Submission of reports of CM dash Board, Compilation and submission of all information sought by	

## Flood Contingency Plan-2025-2026

	Government.
Smt. Parbati Kalita, Inspector, FPD&CA, Morigaon. Ph.9435464737	Bhurbandha GPSS & GPSS area
	Jaluguti GPSS & GPSS area
	Mikirbheta GPSS & GPSS area
	Bhuragaon GPSS & GPSS area
	Silpukhuri GPSS ltd & GPSS area
	Municipal Ward No. 2, 7,8,9
	Regular Monitoring of daily Price of Essential Commodities and uploading in Google Spreadsheet.

### **Staff details Jagiroad Co-District**

Name of Officer	Name of GPSS/WCCS & GPSS/WCCS area under Jagiroad Co-District
1. (i) Smt. Lizy Baruah, Inspector, FPD&CA, Jagiroad Co-District. Ph.9101441079  (ii) Sri Pankaj Barman, Sub-Inspector, FPD &CA, Jagiroad Co-District. Ph.7002932651	Mayang Kamarpur GPSS & GPSS area
	Baghjap GPSS & GPSS area
	Buraburi GPSS & GPSS area
	Jagi Bhakatgaon GPSS & GPSS area
	Jagiroad GPSS & GPSS area
	Silchang GPSS & GPSS area
	Pub-Uttarkhola GPSS & GPSS area
	Baghara GPSS & GPSS area
	Ghagua Manipur GPSS & GPSS area (part)
	Gagalmari GPSS & GPSS area (part)

### **Staff details Laharighat Co-District**

Name of Officer	Name of GPSS/WCCS & GPSS/WCCS area under Jagiroad Co-District
(i) Mirza Masud Ben Ghalib, Inspector, FPD&CA, Jagiroad Co-District. Ph.8811830297  (ii) Jitul Pathak, Sub-Inspector, FPD &CA, Jagiroad Co-District.Ph.8638473656	Bhuragaon GPSS & GPSS area
	Dhumkura GPSS & GPSS area
	Laharighat GPSS & GPSS area
	Doloigaon GPSS & GPSS area
	Moirabari GPSS & GPSS area
	Lochonabari GPSS & GPSS area
	Nagabandha GPSS & GPSS area
	Ghagua Manipur (PART) GPSS & GPSS area
	Tengaguri GPSS & GPSS area
	Kushtoli (PART) GPSS & GPSS area
	Habibarangabari (PART) GPSS & GPSS area
	Jaluguti (PART) GPSS & GPSS area
	Pavakati (PART) GPSS & GPSS area
	Silpukhuri (PART) GPSS & GPSS area
	Charaibahi (PART) GPSS & GPSS area
Gagalmari (PART) GPSS & GPSS area	

## Flood Contingency Plan-2025-2026

	Baralimari (PART) GPSS & GPSS area
--	------------------------------------

### **STORAGE FACILITIES (GODOWNS) AVAILABLE IN MORIGAONDISTRICT**

Sl. No.	Name of GPSS/WCCS	Address of Godown	Capacity. InM.T/Qtls
01	M/S Baralimari	Vill. Taptola	3700 Qtls.
02	M/S Barangabari	Vill. Barangabari	2800 Qtls
03	M/S Baghara	Vill. Azarbari	1800 Qtls
04	M/S Baghjap	Vill. Baghjap Chariali	1600 Qtls
05	M/S Bhurbandha	Vill. Bhurbandha	4000.00 Qtls.
06	M/S Bhuragaon	Vill. Bhuragaon	1600.00 Qtls
07	M/S Burabaari	Vill. Burabaari Bazar	3200 MT
08	M/S Charaibahi	Vill. Charaibahi	2400.00 Qtls
09	M/S Dhunkura	Vill. Lahorighat	2500.00 Qtls
10	M/S Doloigaon	Vill. Doloigaon	2100.00 Qtls
11	M/S Ghaguamanipur	Vill. Manipur	11600 Qtls
12	M/S Habibarangabari	Vill. Habibarangabari	4000.00 Qtls
13	M/S Jagiroad	Vill. Jagiroad (Near Rly Gate)	3000.00 Qtls
14	M/S Jagibhakatgaon	Vill. Jagibhaketgaon	3000 Qtls
15	M/S Jaluguti	Vill. Jalugoti	3000.00 Qtls
16	M/S Kushtoli	Vill. Kushtoli	5000.00 Qtls
17	M/S Lahorighat	Vill. Lahorighat	2200.00 Qtls
18	M/S Lochanabori	Vill. Lochanabori	2000.00 Qtls
19	M/S Moirabari	Vill. Moirabari	4000.00 Qtls
20	M/S Morigaon WCC	Vill. Morigaon	1700 Qtls
21	M/S MayongKamrpur	Vill. Mayong	2500 Qtls
22	M/S Nagabhanda	Vill. Nagabhanda	5000.00 Qtls
23	M/S Pavakati	Vill. Bhuragaon	5000.00 Qtls
24	M/S Pub- Uttorkhula	Vill. Bangaldhara	25400.00 Qtls
25	M/S Silchang	Vill Nelli	2600.00 Qtls
26	M/S Silpukhuri	Vill Dolonghat	3500.00 Qtls
27	M/S Tengaguri	Vill Tengaguri	3500.00 Qtls
28	Gagalimari	Vill- Gagalimari	1800.00 Qtls

## Flood Contingency Plan-2025-2026

### Inflatable Rubber Boat/ Country Boat etc.

Sl. No.	Name of item	Responsible Officer	Address	Quantity	Contact No.
1	Inflatable Rubber Boat	Rajib Mahela, Sr. Station Officer	Morigaon, Fire & Emergency Services Station	07 Nos.	03678240318 9401807803
2	Inflatable Rubber Boat	Sri Naba Kr. Deka, Station Officer	Bhuragaon, Fire & Emergency Services Station	05 Nos.	03678259999 ; 8638891615
3	Inflatable Rubber Boat	Sri Suhrab Ali, Station Officer,	Moirabari Fire & Emergency Services Station	03 Nos.	03678-255885 ; 9101996900

### (Equipment: Life Buoy/Jackets etc.)

Sl. No	Name of item	Responsible Officer	Address	Quantity	Contact No.
1	Life Buoy	Sri Monika Borgohain, ACS	Circle Officer, Morigaon	5 Nos.	9706695116
2	Life Buoy	Sri Priyanka Gogoi, ALRS	Mayong Revenue Circle	02 Nos.	8486729273
3	Life Buoy	Sri Bikash Chetri, ALRS	Circle Officer, Laharighat Rev	10 Nos.	6900103331
4	Life Buoy	Biswajit Dutta, ACS	Mikirbheta Rev. Circle	05 Nos.	8920476737
5	Life Buoy	Pranjal Baruah, ACS	Bhuragaon Rev. Circle	13 Nos.	9401733192
9	Life Buoy	Sri Rajib Mahela, Sr. Station Officer	Morigaon, Fire & Emergency Services Station	07 Nos.	03678240318 9401807803
10	Life Buoy	Sri Suhrab Ali, Station Officer	Moirabari Fire & Emergency Services Station	10 Nos.	03678-255885 ; 9101996900
11	Life Buoy	Sri Naba Kr. Deka , Sub-Station Officer	Bhuragaon, Fire & Emergency Services Station	10 Nos.	03678259690 ; 8638891615
12	Life Buoy	Mrs. Ranju Sarma, DPO, DDMA, Morigaon	Project Officer, DDMA, Morigaon	30 Nos.	91010-27443

## Flood Contingency Plan-2025-2026

### LIFE JACKETS

Sl. No	Name of item	Responsible Officer	Address	Quantity	Contact No.
1	Life Jackets	Sri Monika Borgohain, ACS	Circle Officer, Morigaon	02 Nos.	9706695116
2	Life Jackets	Sri Priyanka Gogoi, ALRS	Mayong Revenue Circle	08 Nos.	8486729273
3	Life Jackets	Sri Bikash Chetri, ALRS	Circle Officer, Laharighat Rev	10 Nos.	6900103331
4	Life Jackets	Biswajit Dutta, ACS	Mikirbheta Rev. Circle	02 Nos.	8920476737
5	Life Jackets	Pranjal Baruah, ACS	Bhuragaon Rev. Circle	10 Nos.	9401733192
9	Life Jackets	Sri Rajib Mahela, Sr. Station Officer	Morigaon, Fire & Emergency Services Station	10 Nos.	03678240318 9401807803
10	Life Jackets	Sri Suhrab Ali, Station Officer	Moirabari Fire & Emergency Services Station	10 Nos.	03678-255885 ; 9101996900
11	Life Jackets	Sri Naba Kr. Deka , Sub-Station Officer	Bhuragaon, Fire & Emergency Services Station	10 Nos.	03678259690 ; 8638891615
12	Life Jackets	Mrs. Ranju Sarma, DPO, DDMA, Morigaon	Project Officer, DDMA, Morigaon	40 Nos.	91010-27443

### Megaphone

Sl. No	Name of item	Responsible Officer	Address	Quantity	Contact No.
2	Megaphone	Mrs. Ranju Sarma, DPO, DDMA, Morigaon	Project Officer, DDMA, Morigaon	3 Nos.	91010-27443
3	Megaphone	Sri Rajib Mahela, Sr. Station Officer	Morigaon, Fire & Emergency Services Station	1 Nos.	03678240318 9401807803
4	Megaphone	Sri Priyanka Gogoi, ALRS	Mayong Rev. Circle	46 Nos	8486729273
5	Megaphone	Sri Monika Borgohain, ACS	Morigaon Rev. Circle	73 Nos.	9706695116
6	Megaphone	Sri Bikash Chetri, ALRS	Laharighat Rev. Circle	28 Nos.	6900103331
7	Megaphone	Pranjal Baruah, ACS	Bhuragaon Rev. Circle	32 Nos.	9401733192
8	Megaphone	Biswajit Dutta, ACS	Mikirbheta Rev. Circle	54 Nos.	8920476737

### SEARCH LIGHT

Sl. No	Name of item	Responsible Officer	Address	Quantity	Contact No.
1	Search Light	Sri Priyanka Gogoi, ALRS	Mayong Rev. Circle	46 Nos	8486729273
2	Search Light	Sri Monika Borgohain, ACS	Morigaon Rev. Circle	73 Nos.	9706695116
3	Search Light	Sri Bikash Chetri, ALRS	Laharighat Rev. Circle	28 Nos.	6900103331
4	Search Light	Pranjal Baruah, ACS	Bhuragaon Rev. Circle	32 Nos.	9401733192
5	Search Light	Biswajit Dutta, ACS	Mikirbheta Rev. Circle	54 Nos.	8920476737

### WHISTLE

Sl. No	Name of item	Responsible Officer	Address	Quantity	Contact No.
1	Whistle	Sri Priyanka Gogoi, ALRS	Mayong Rev. Circle	46 Nos	84028-83038
2	Whistle	Sri Monika Borgohain, ACS	Morigaon Rev. Circle	73 Nos.	80119-19516
3	Whistle	Sri Bikash Chetri, ALRS	Laharighat Rev. Circle	28 Nos.	75788-65627

## Flood Contingency Plan-2025-2026

4	Whistle	Pranjal Baruah, ACS	Bhuragaon Rev. Circle	32 Nos.	9401733192
5	Whistle	Biswajit Dutta, ACS	Mikirbheta Rev. Circle	54 Nos.	8920476737

### Emergency Management Kit

Sl. No	Name of item	Name of Responsible Officer/ Person with designation	Address	Quantity	Contact No.
1	Emergency Management Kit	Devashis Sharma, IAS District Commissioner	Morigaon	02 Nos.	9819744446
2	DO	Sri Anusuya Sharma, ACS ADC & CEO, DDMA	Morigaon	01 No.	8720905000
3	DO	Sri Priyanka Gogoi, ALRS Circle Officer	Mayong Rev. Circle	01 No.	84028-83038
4	DO	Sri Monika Borgohain, ACS Circle Officer	Morigaon Rev. Circle	01 No.	80119-19516
5	DO	Sri Bikash Chetri, ALRS Circle Officer	Laharighat Rev. Circle	01 No.	75788-65627
6	DO	Pranjal Baruah, ACS	Bhuragaon Rev. Circle	01 Nos.	9401733192
7	DO	Biswajit Dutta, ACS	Mikirbheta Rev. Circle	01 Nos.	8920476737
8	DO	Mrs. Ranju Sarma, DPO, DDMA, Morigaon	Project Officer, DDMA, Morigaon	07 Nos.	91010-27443
9	DO	District Commissioner's Escort Party		08 Nos.	.....
10	DO	Sri Rajib Mahela, Sr. Station Officer	Morigaon, Fire & Emergency Services Station	01 No.	03678240318 9401807803
11	DO	Sri Suhrab Ali, Station Officer	Moirabari Fire & Emergency Services Station	01 No.	03678255885 ; 9101996900
12	DO	Sri Naba Kr. Deka , Sub-Station Officer	Bhuragaon Fire & Emergency Services Station	01 No.	03678259690 ; 8638891615
13	DO	Anshumitra Sharma Field Officer(DM)	Morigaon Revenue Circle	1 No.	9707484086
14	DO	Aminul Hoque Choudhary Field Officer(DM)	Bhuragaon Revenue Circle	1 No.	7002318412
15	DO	Kalimuddin Field Officer(DM)	Lahorighat Revenue Circle	1 No.	7002644581
16	DO	Umang Saikia Field Officer(DM)	Mayong Revenue Circle	1 No.	70023-17475
17	DO	Raj Pallab hazarika Field Officer(DM)	Mikirbheta Revenue Circle	1 No.	7002355873
18	DO	Morigaon Mahila Mehfil,	Morigaon	01 No.	9435164216
19	DO	AHSUS FOUNDATION,	Morigaon	01 No.	9706494170
20	DO	Indian Red Cross Society, Morigaon Branch	Morigaon	01 No.	9954378989
21	DO	Morigaon District Somala Mahila Sangha	Morigaon	01 No.	6003664265
22	DO	Morigaon Zila Ganya Puthibharal Santha, Morigaon	Morigaon	01 No.	7002161249
23	DO	Guwahati Ghana Seva Society,	Morigaon	01 No.	8920290008
24	DO	Save the Children, Morigaon	Morigaon	01 No.	8638492481

## Flood Contingency Plan-2025-2026

25	DO	AAPDA MITRA Volunteers	Morigaon	217 Nos.	.....
----	----	------------------------	----------	-------------	-------

### Tent( 4 meter)

Sl. No	Name of item	Responsible Officer	Address	Quantity	Contact No.
1	Tent(4 meter)	Sri Rajib Mahela, Sr. Station Officer	Morigaon, Fire & Emergency Services Station	01 No.	03678240318 9401807803
2	Tent(4 meter)	Sri Suhrab Ali, Station Officer	Moirabari Fire & Emergency Services Station	2 Nos.	03678255885 ; 9101996900
3	Tent(4 meter)	Sri Naba Kr. Deka , Sub-Station Officer	Bhuragaon Fire & Emergency Services Station	02 Nos.	03678259690 ; 8638891615
4	Tent(4 meter)	Mrs. Ranju Sarma, DPO, DDMA,	Project Officer, DDMA, Morigaon	4 Nos.	91010-27443

### Emergency Tower Light

Sl. No	Name of item	Responsible Officer	Address	Quantity	Contact No.
1	Emergency Tower Light	Sri Rajib Mahela, Sr. Station Officer	Morigaon, Fire & Emergency Services Station	02 No.	03678240318 9401807803
2	Emergency Tower Light	Sri Naba Kr. Deka , Sub-Station Officer	Bhuragaon Fire & Emergency Services Station	01 Nos.	03678259690 ; 8638891615

### GPS Hand Sets

Sl. No.	Name of item	Responsible Officer	Address	Quantity	Contact No.
1	GPS hand Sets	Mrs. Ranju Sarma, DPO, DDMA, Morigaon	Project Officer, DDMA, Morigaon	1 No	9101027443
2	GPS hand Sets	Anshumitra Sharma Field Officer(DM)	Morigaon Revenue Circle	1 No.	9707484086
3	GPS hand Sets	Aminul Hoque Choudhary Field Officer(DM)	Bhuragaon Revenue Circle	1 No.	7002318412
4	GPS hand Sets	Kalimuddin Field Officer(DM)	Lahorighat Revenue Circle	1 No.	7002644581
5	GPS hand Sets	Umang Saikia Field Officer(DM)	Mayong Revenue Circle	1 No.	70023-17475
6	GPS hand Sets	Raj Pallab hazarika Field Officer(DM)	Mikirbtheta Revenue Circle	1 No.	7002355873

## CHAPTER –V